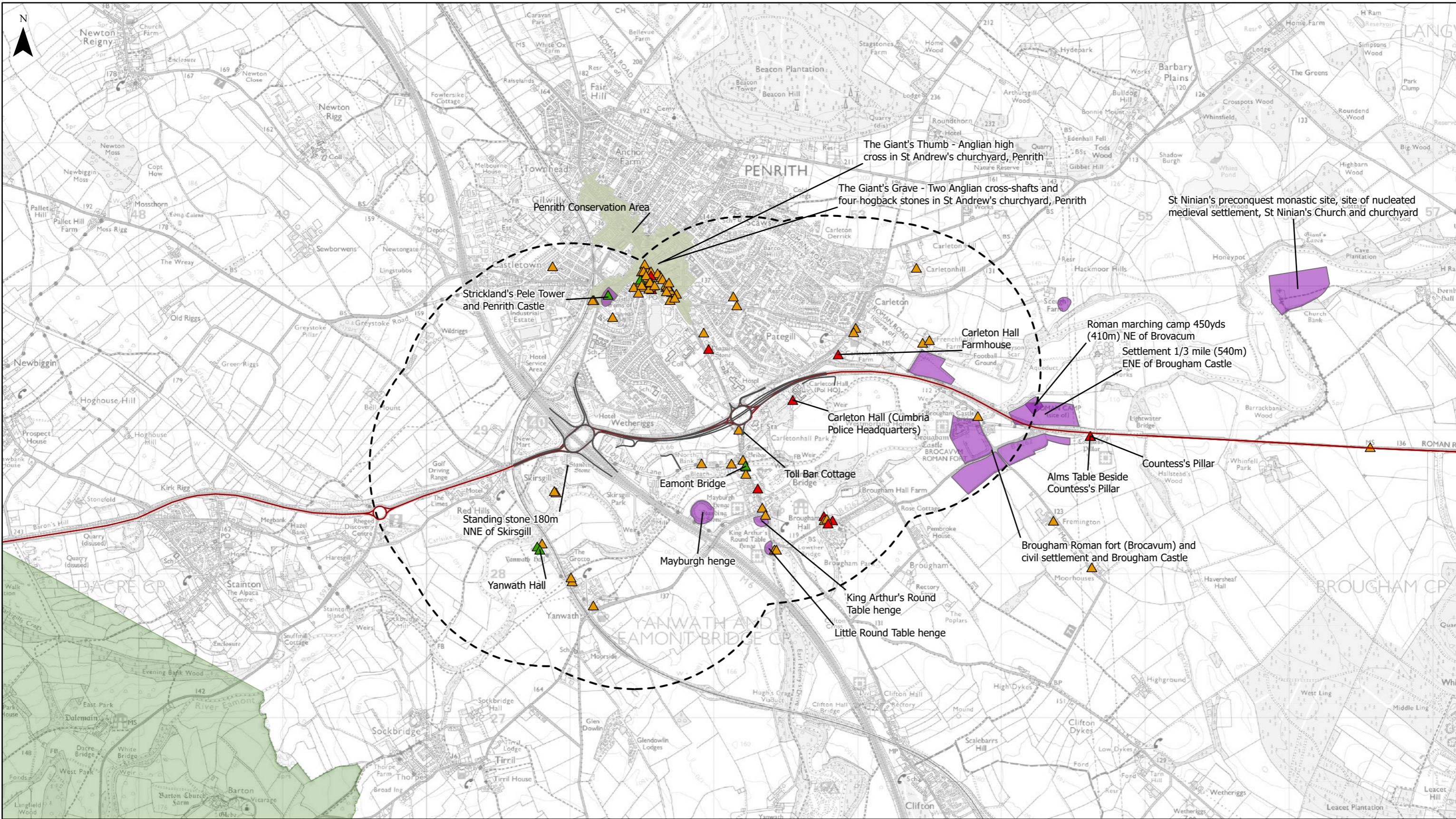


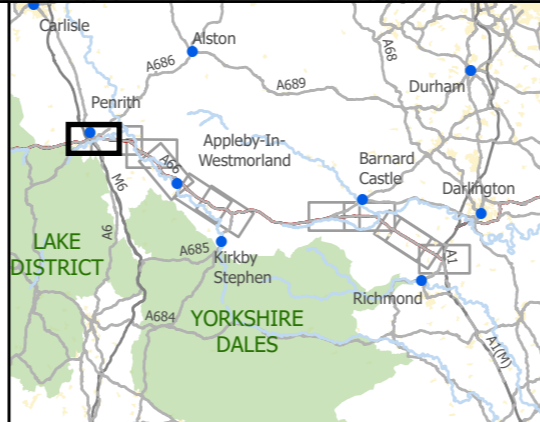
## A66 Northern Trans-Pennine

### Figures - 08. Cultural Heritage





- Scheme Centreline
- Black Alternative
- Blue Alternative
- Orange Alternative
- Red Alternative
- Existing A66
- - - Study Area 1km
- ▲ Grade I listed building
- ▲ Grade II\* listed building
- ▲ Grade II listed building
- Scheduled Monument
- Conservation Area
- Registered Park and Garden



P01	First Issue				
	ACAR	MMAT	LHAN	DLAK	AWAR
	23/07/21	02/08/21	06/08/21	11/08/21	13/08/21
Revision	Created	Checked	Reviewed	Approved	Authorised

Scale @ A3: 1:25,000 | Project Ref No HE565627 | Stage: Stage 3  
 © Crown copyright and database right (2021). All rights reserved. OS 100030649.  
 Contains public sector information licensed under the Open Government Licence v3.0.

Project Name  
**A66 Northern Trans-Pennine**

Map Title  
**Figure 8.1**  
**Designated Assets within 1km**  
 Sheet 1 of 11  
**M6 Junction 40 to Kemplay Bank**

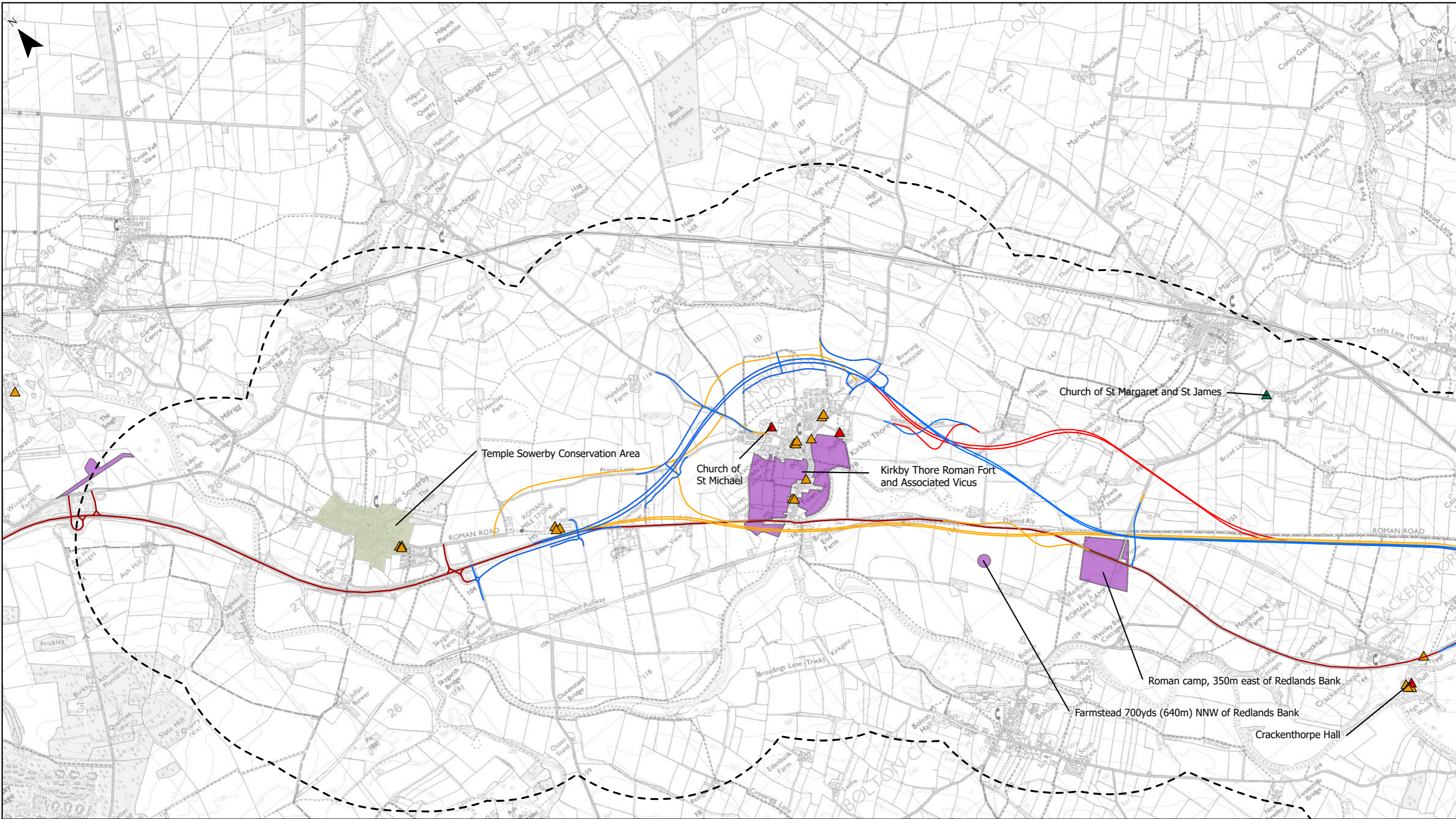
Map Number	Project	Originator	Volume
HE565627	-	AMY	- EHR
S00	-	MP - LH	- 004000
Location	Type	Role	Number

Suitability	Suitability Description	Revision
S4	FIT FOR STAGE APPROVAL	P01

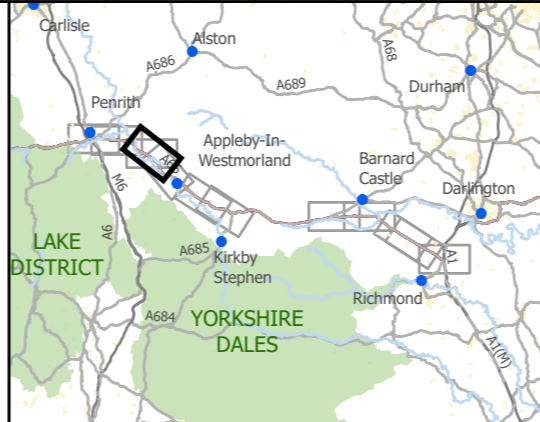









- Scheme Centreline
- Black Alternative
- Blue Alternative
- Orange Alternative
- Red Alternative
- Existing A66
- - - Study Area 1km
- ▲ Grade I listed building
- ▲ Grade II\* listed building
- ▲ Grade II listed building
- Scheduled Monument
- Conservation Area
- Registered Park and Garden



P01	First Issue				
	ACAR	MMAT	LHAN	DLAK	AWAR
	23/07/21	02/08/21	06/08/21	11/08/21	13/08/21
Revision	Created	Checked	Reviewed	Approved	Authorised



Scale @ A3: 1:25,000 | Project Ref No HE565627 | Stage: Stage 3  
 © Crown copyright and database right (2021). All rights reserved. OS 100030649.  
 Contains public sector information licensed under the Open Government Licence v3.0.

Project Name  
**A66 Northern Trans-Pennine**

Map Title  
**Figure 8.1**

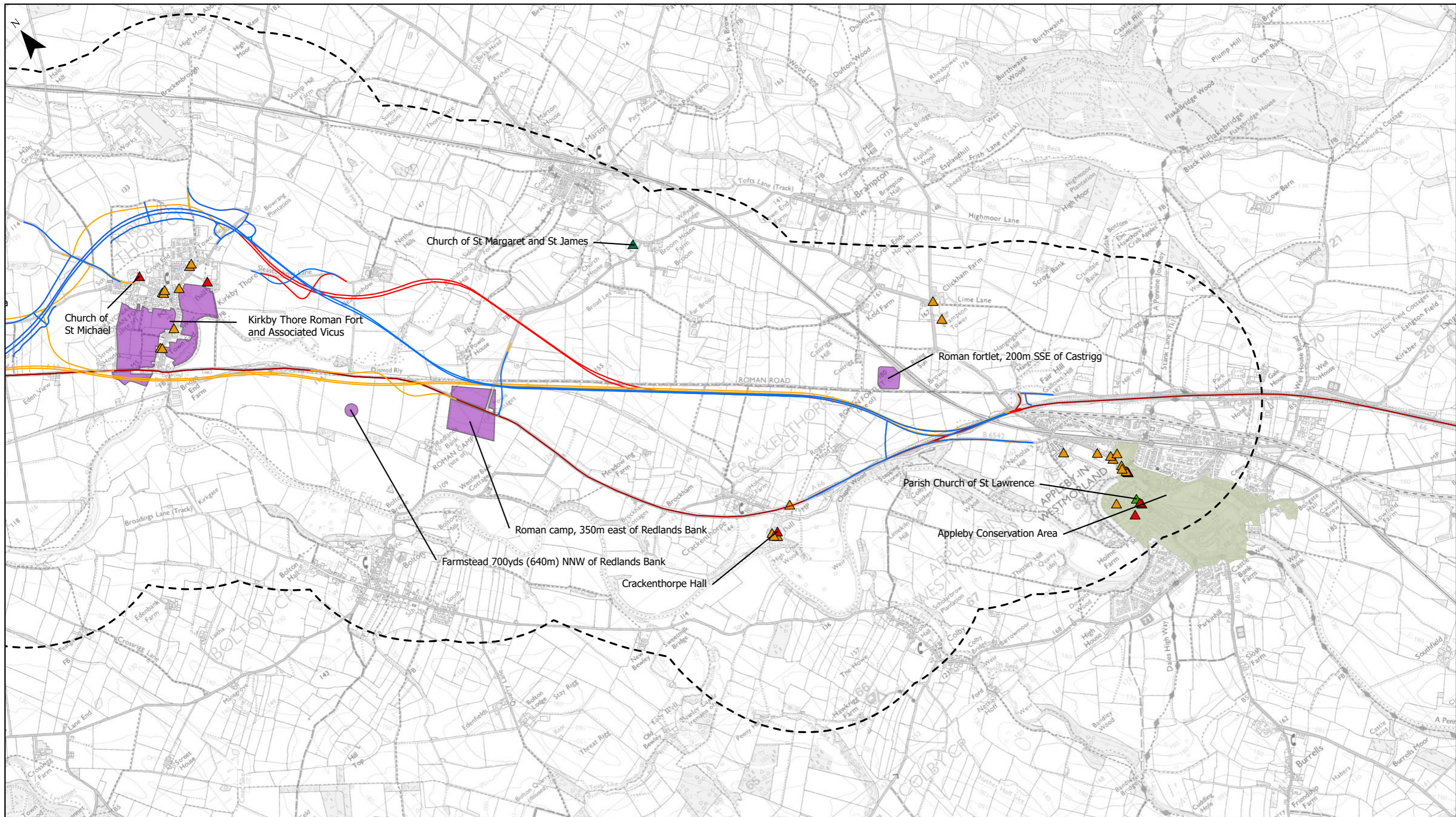
Designated Assets within 1km  
 Sheet 3 of 11

**Temple Sowerby to Appleyby**

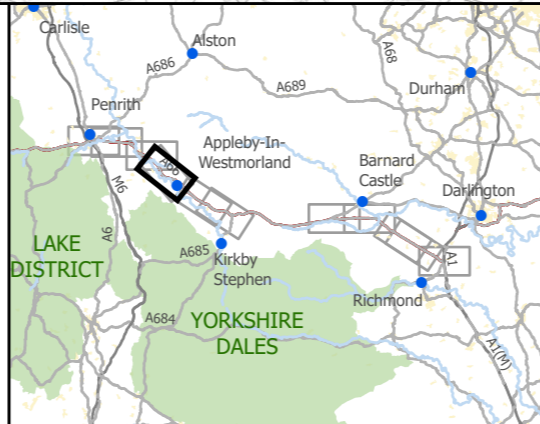
Map Number	Project	Originator	Volume
HE565627	S00	AMY	EHR
Location	Type	Role	Number
	MP	LH	004002

Suitability	Suitability Description	Revision
S4	FIT FOR STAGE APPROVAL	P01





- Scheme Centreline
- Black Alternative
- Blue Alternative
- Orange Alternative
- Red Alternative
- Existing A66
- - - Study Area 1km
- ▲ Grade I listed building
- ▲ Grade II\* listed building
- ▲ Grade II listed building
- Scheduled Monument
- Conservation Area
- Registered Park and Garden

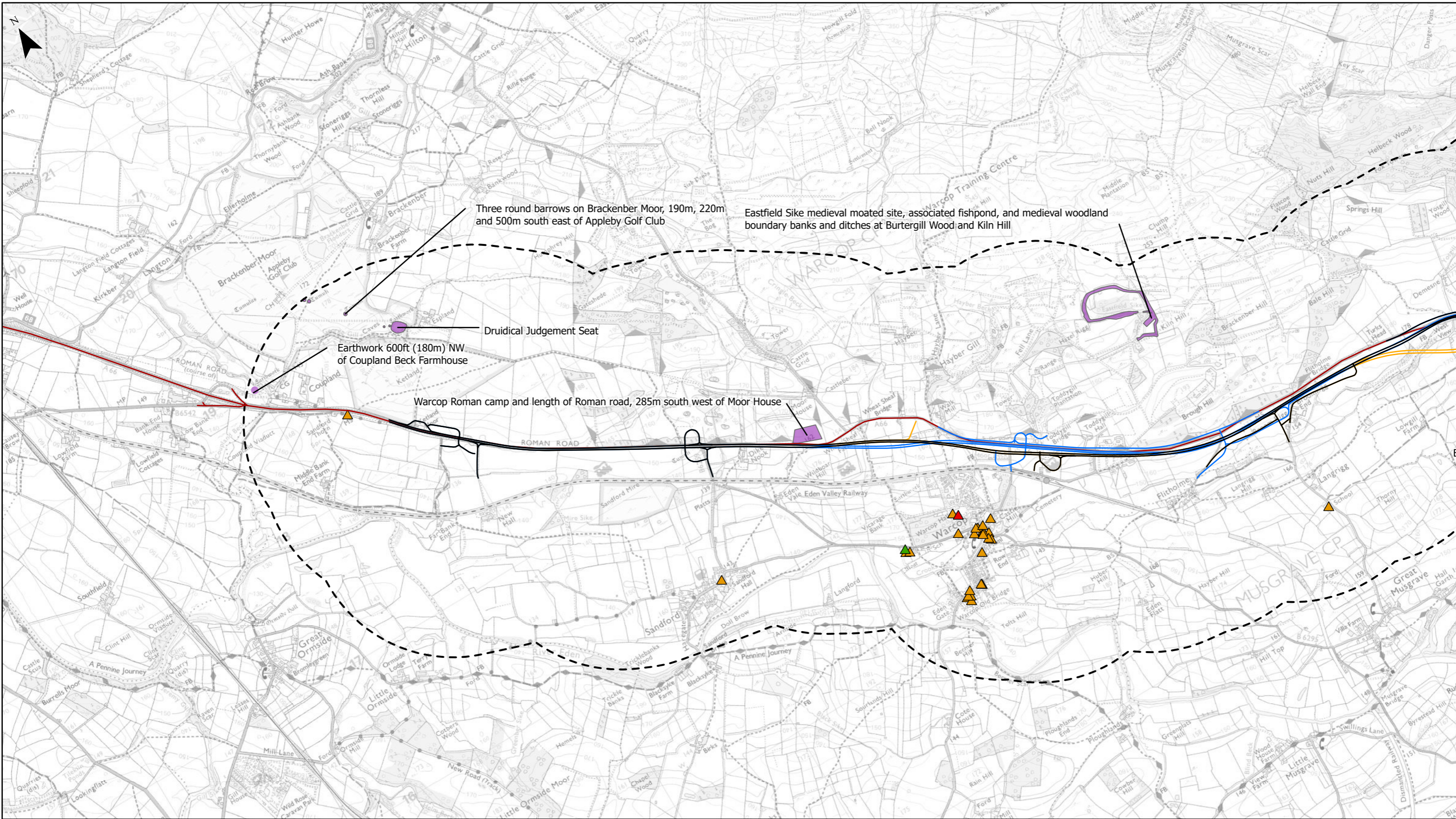


P01	First Issue				
	ACAR	MMAT	LHAN	DLAK	AWAR
	23/07/21	02/08/21	06/08/21	11/08/21	13/08/21
Revision	Created	Checked	Reviewed	Approved	Authorised

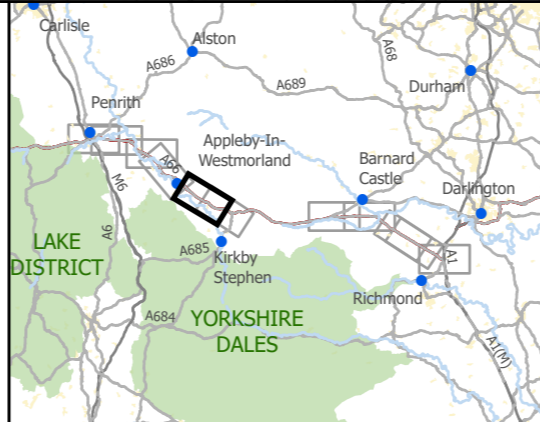
Scale @ A3: 1:25,000 | Project Ref No HE565627 | Stage: Stage 3  
 © Crown copyright and database right (2021). All rights reserved. OS 100030649.  
 Contains public sector information licensed under the Open Government Licence v3.0.

Project Name <b>A66 Northern Trans-Pennine</b>			
Map Title <b>Figure 8.1</b>			
Designated Assets within 1km			
Sheet 4 of 11			
Temple Sowerby to Appleby			
Map Number	Project	Originator	Volume
HE565627	S00	AMY	EHR
Location	Type	Role	Number
S4	FIT FOR STAGE APPROVAL		P01





- Scheme Centreline
- Black Alternative
- Blue Alternative
- Orange Alternative
- Red Alternative
- Existing A66
- Study Area 1km
- ▲ Grade I listed building
- ▲ Grade II\* listed building
- ▲ Grade II listed building
- Scheduled Monument
- Conservation Area
- Registered Park and Garden

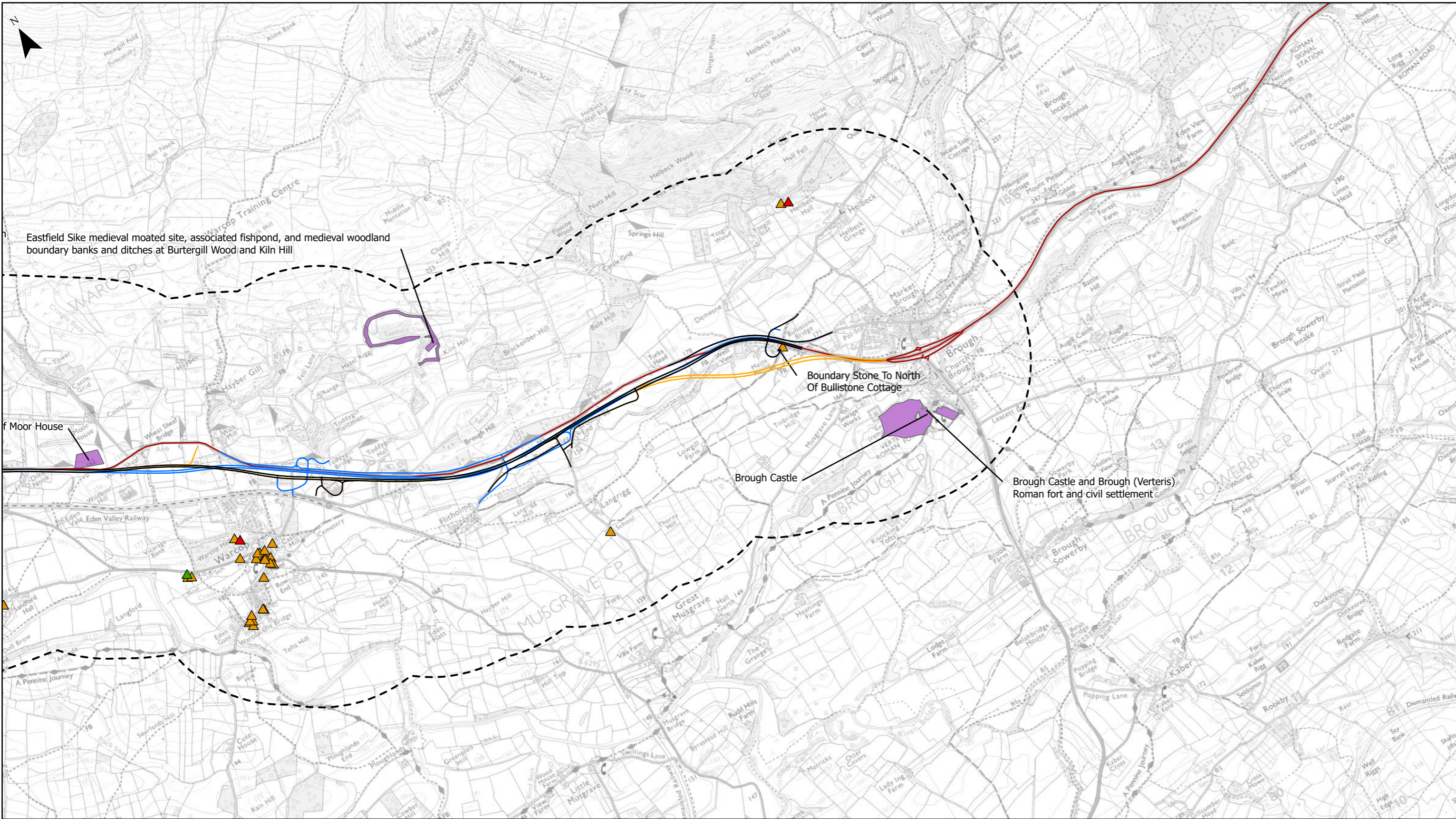


P01	First Issue				
	ACAR	MMAT	LHAN	DLAK	AWAR
	23/07/21	02/08/21	06/08/21	11/08/21	13/08/21
Revision	Created	Checked	Reviewed	Approved	Authorised

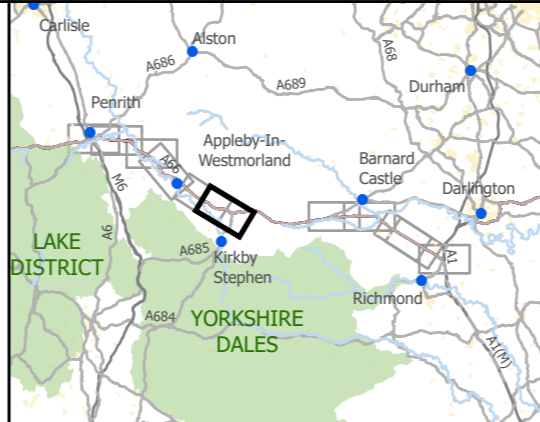
Scale @ A3: 1:25,000 | Project Ref No HE565627 | Stage: Stage 3  
 © Crown copyright and database right (2021). All rights reserved. OS 100030649.  
 Contains public sector information licensed under the Open Government Licence v3.0.

Project Name			
A66 Northern Trans-Pennine			
Map Title			
Figure 8.1			
Designated Assets within 1km			
Sheet 5 of 11			
Appleby to Brough			
Map Number	Project	Originator	Volume
HE565627	-	AMY	-
S00	-	MP - LH	-
Location	Type	Role	Number
Suitability	Suitability Description		Revision
S4	FIT FOR STAGE APPROVAL		P01






- Scheme Centreline
- Black Alternative
- Blue Alternative
- Orange Alternative
- Red Alternative
- Existing A66
- - - Study Area 1km
- ▲ Grade I listed building
- ▲ Grade II\* listed building
- ▲ Grade II listed building
- Scheduled Monument
- Conservation Area
- Registered Park and Garden



P01	First Issue				
	ACAR	MMAT	LHAN	DLAK	AWAR
	23/07/21	02/08/21	06/08/21	11/08/21	13/08/21
Revision	Created	Checked	Reviewed	Approved	Authorised



Scale @ A3: 1:25,000 | Project Ref No HE565627 | Stage: Stage 3  
 © Crown copyright and database right (2021). All rights reserved. OS 100030649.  
 Contains public sector information licensed under the Open Government Licence v3.0.

Project Name  
**A66 Northern Trans-Pennine**

Map Title  
**Figure 8.1**  
**Designated Assets within 1km**  
**Sheet 6 of 11**  
**Appleby to Brough**

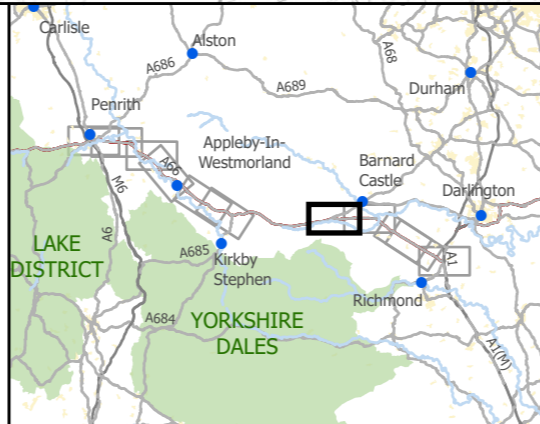
Map Number	Project	Originator	Volume
HE565627	S00	AMY	EHR
Location	Type	Role	Number
	MP	LH	004005

Suitability	Suitability Description	Revision
S4	FIT FOR STAGE APPROVAL	P01





- Scheme Centreline
- Black Alternative
- Blue Alternative
- Orange Alternative
- Red Alternative
- Existing A66
- - - Study Area 1km
- ▲ Grade I listed building
- ▲ Grade II\* listed building
- ▲ Grade II listed building
- Scheduled Monument
- Conservation Area
- Registered Park and Garden



**highways**  
england

**A66 NTP** Integrated Project Team

P01	First Issue	ACAR	MMAT	LHAN	DLAK	AWAR
		23/07/21	02/08/21	06/08/21	11/08/21	13/08/21
Revision	Created	Checked	Reviewed	Approved	Authorised	

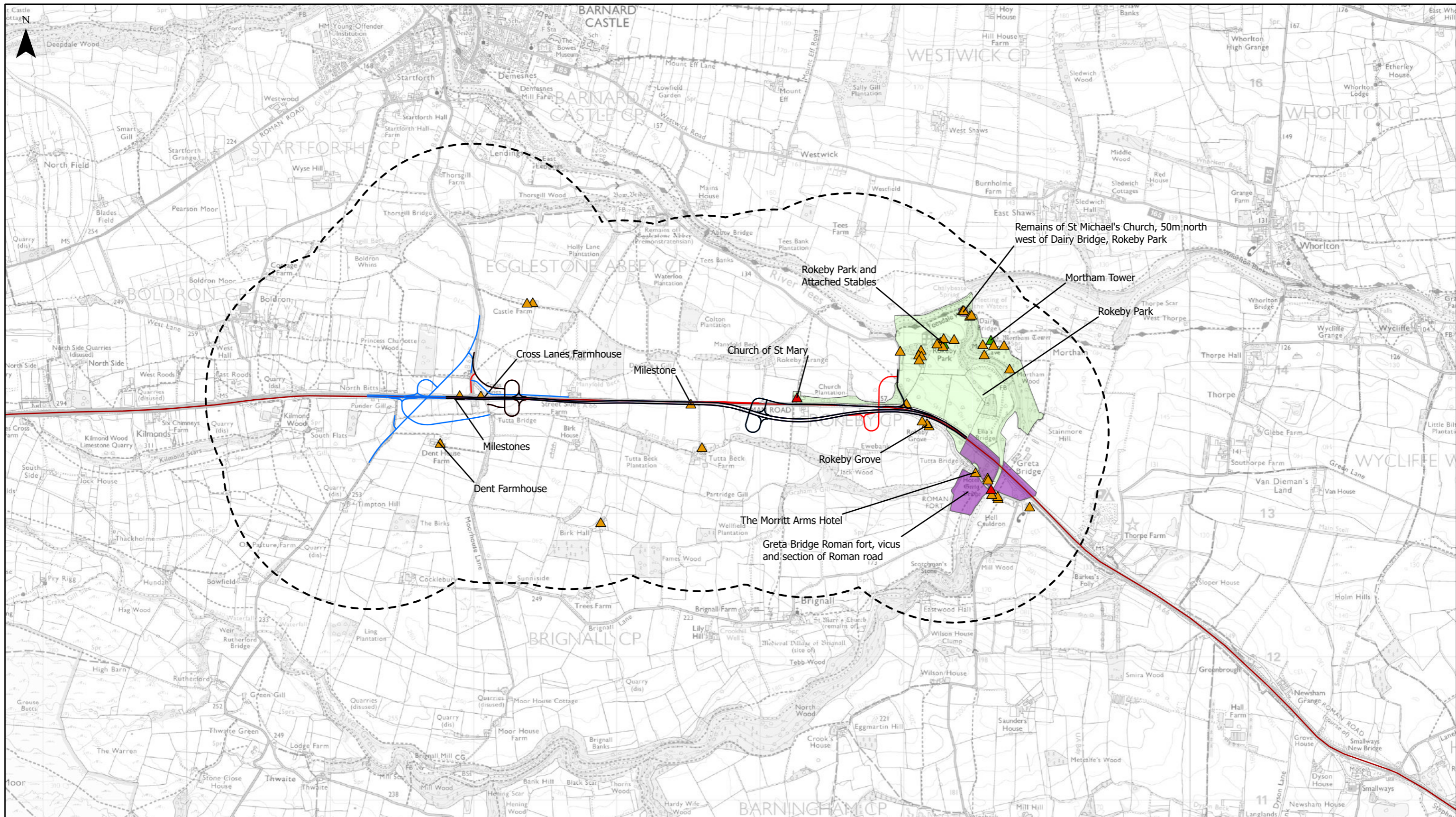
Scale @ A3: 1:25,000 | Project Ref No HE565627 | Stage: Stage 3  
 © Crown copyright and database right (2021). All rights reserved. OS 100030649.  
 Contains public sector information licensed under the Open Government Licence v3.0.

Project Name  
**A66 Northern Trans-Pennine**

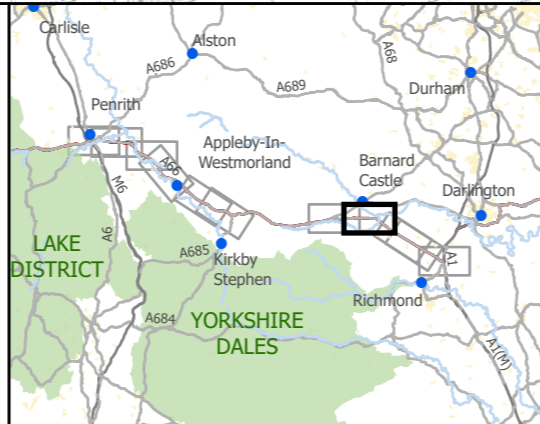
Map Title  
**Figure 8.1**  
**Designated Assets within 1km**  
**Sheet 7 of 11**  
**Bowes Bypass**

Map Number	Project	Originator	Volume
HE565627	-	AMY	- EHR
Location	S00	-	MP - LH - 004006
Suitability	S4	Location	Type   Role   Number
		<b>FIT FOR STAGE APPROVAL</b>	Revision P01





- Scheme Centreline
- Black Alternative
- Blue Alternative
- Orange Alternative
- Red Alternative
- Existing A66
- - - Study Area 1km
- ▲ Grade I listed building
- ▲ Grade II\* listed building
- ▲ Grade II listed building
- Scheduled Monument
- Conservation Area
- Registered Park and Garden

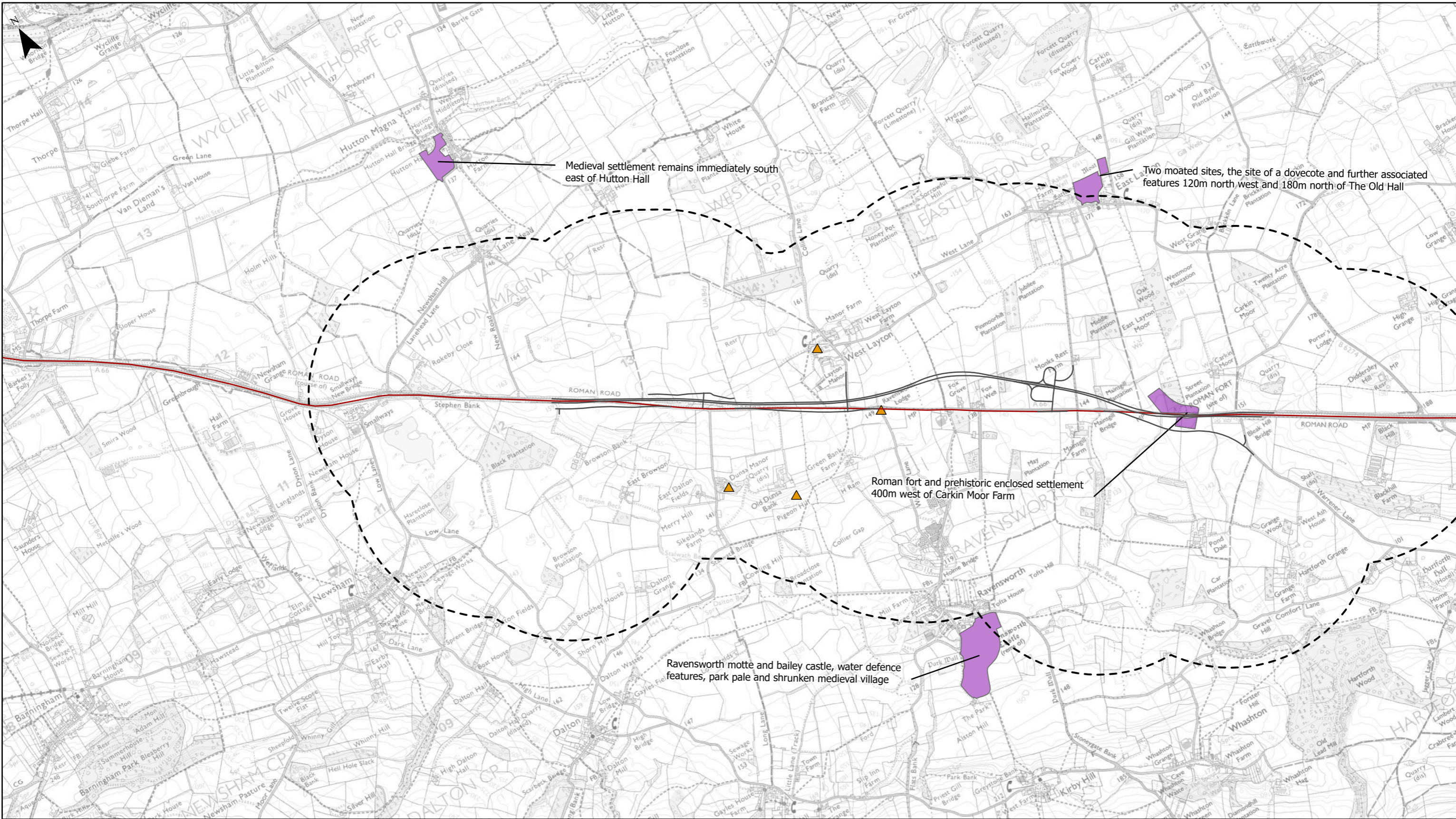


P01	First Issue				
	ACAR	MMAT	LHAN	DLAK	AWAR
	23/07/21	02/08/21	06/08/21	11/08/21	13/08/21
Revision	Created	Checked	Reviewed	Approved	Authorised

Scale @ A3: 1:25,000 | Project Ref No HE565627 | Stage: Stage 3  
 © Crown copyright and database right (2021). All rights reserved. OS 100030649.  
 Contains public sector information licensed under the Open Government Licence v3.0.

Project Name <b>A66 Northern Trans-Pennine</b>			
Map Title <b>Figure 8.1</b>			
Designated Assets within 1km			
Sheet 8 of 11			
Cross Lanes to Rokeby			
Map Number	Project	Originator	Volume
HE565627	S00	AMY	EHR
Location	Type	Role	Number
S4	FIT FOR STAGE APPROVAL		P01





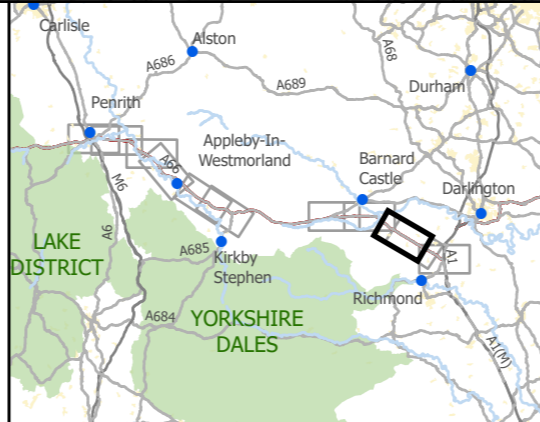
Medieval settlement remains immediately south east of Hutton Hall

Two moated sites, the site of a dovecote and further associated features 120m north west and 180m north of The Old Hall


Roman fort and prehistoric enclosed settlement 400m west of Carkin Moor Farm

Ravensworth motte and bailey castle, water defence features, park pale and shrunken medieval village

- Scheme Centreline
- Black Alternative
- Blue Alternative
- Orange Alternative
- Red Alternative
- Existing A66
- - - Study Area 1km
- ▲ Grade I listed building
- ▲ Grade II\* listed building
- ▲ Grade II listed building
- Scheduled Monument
- Conservation Area
- Registered Park and Garden



P01	First Issue	ACAR	MMAT	LHAN	DLAK	AWAR
		23/07/21	02/08/21	06/08/21	11/08/21	13/08/21
Revision	Created	Checked	Reviewed	Approved	Authorised	



Scale @ A3: 1:25,000 | Project Ref No HE565627 | Stage: Stage 3  
 © Crown copyright and database right (2021). All rights reserved. OS 100030649.  
 Contains public sector information licensed under the Open Government Licence v3.0.

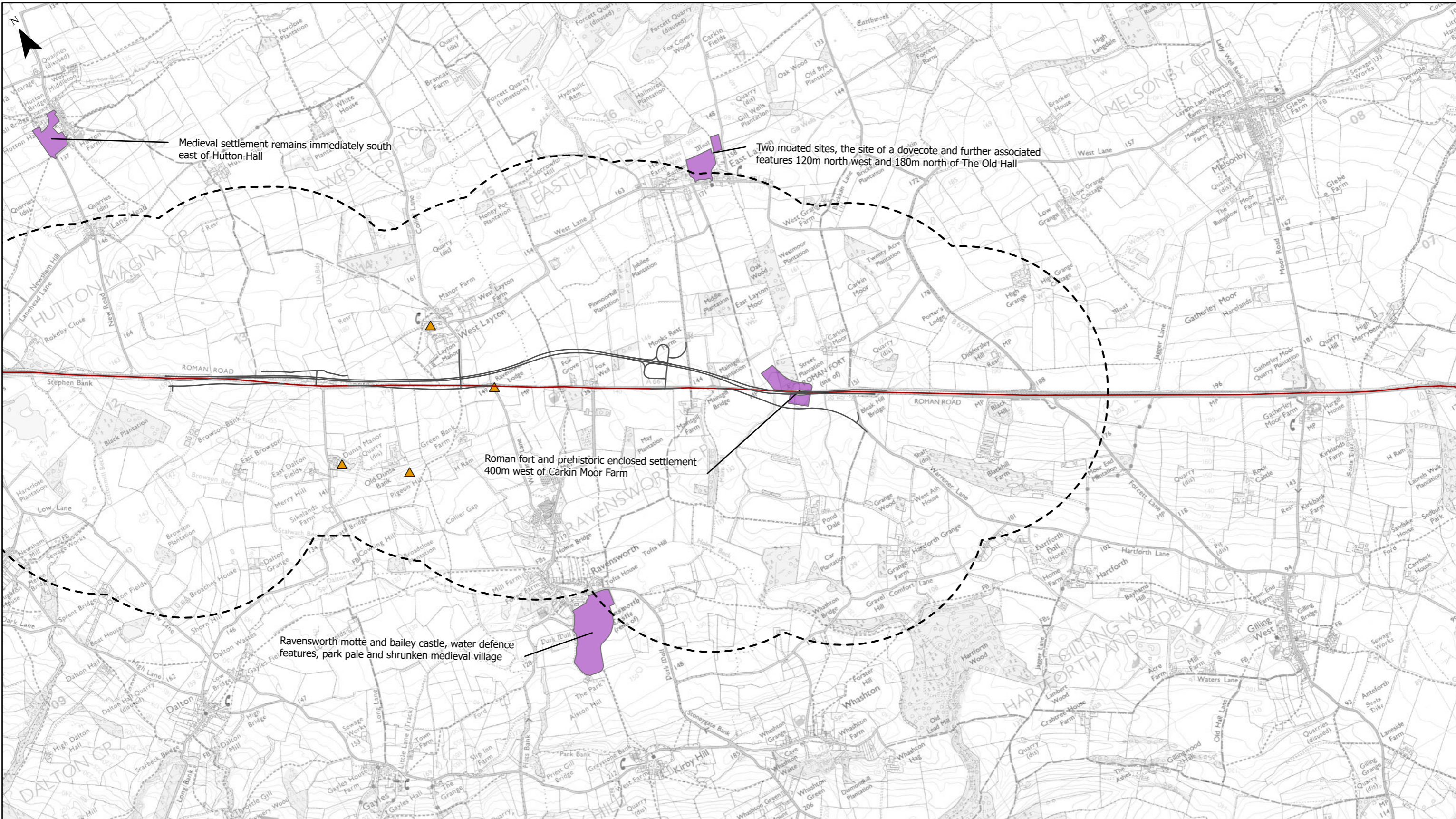
Project Name  
**A66 Northern Trans-Pennine**

Map Title  
**Figure 8.1**  
**Designated Assets within 1km**  
 Sheet 9 of 11  
**Stephen Bank to Carkin Moor**

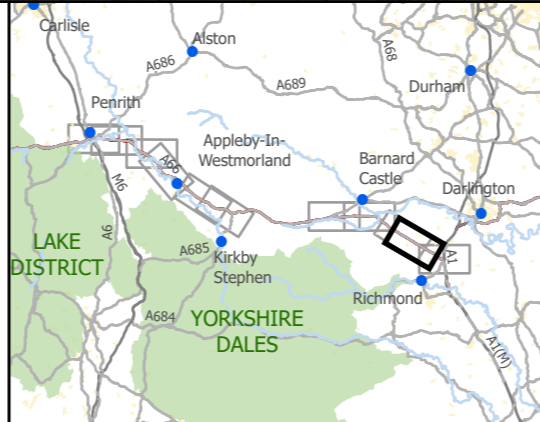
Map Number	Project	Originator	Volume
HE565627	S00	AMY	EHR
Location	Type	Role	Number
	MP	LH	004008

Suitability	Suitability Description	Revision
S4	FIT FOR STAGE APPROVAL	P01






- Scheme Centreline
- Black Alternative
- Blue Alternative
- Orange Alternative
- Red Alternative
- Existing A66
- - - Study Area 1km
- ▲ Grade I listed building
- ▲ Grade II\* listed building
- ▲ Grade II listed building
- Scheduled Monument
- Conservation Area
- Registered Park and Garden



**highways**  
england

**A66 NTP** Integrated Project Team

P01	First Issue				
	ACAR	MMAT	LHAN	DLAK	AWAR
	23/07/21	02/08/21	06/08/21	11/08/21	13/08/21
Revision	Created	Checked	Reviewed	Approved	Authorised



Scale @ A3: 1:25,000 | Project Ref No HE565627 | Stage: Stage 3  
 © Crown copyright and database right (2021). All rights reserved. OS 100030649.  
 Contains public sector information licensed under the Open Government Licence v3.0.

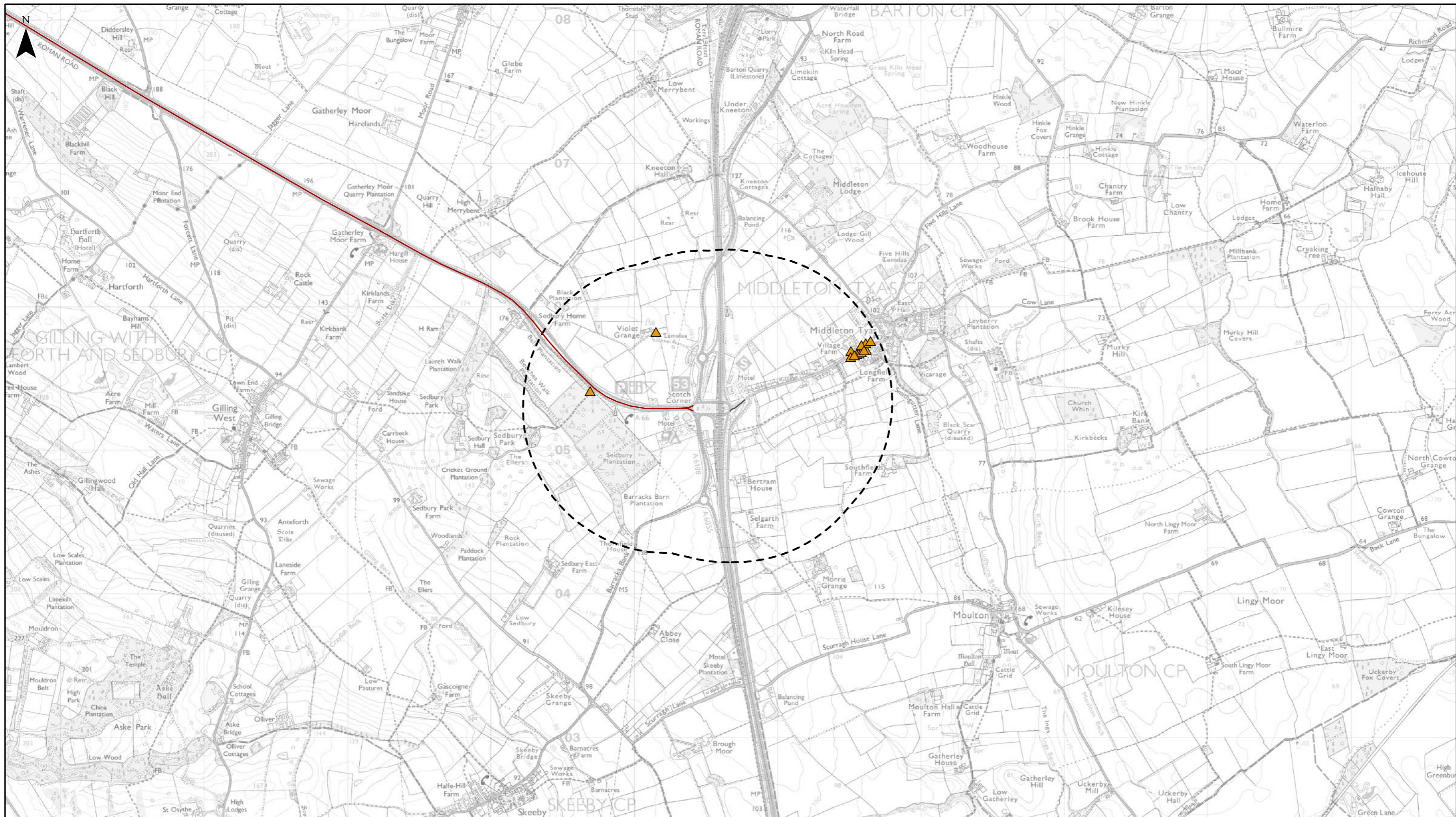
Project Name  
**A66 Northern Trans-Pennine**

Map Title  
**Figure 8.1**  
**Designated Assets within 1km**  
 Sheet 10 of 11  
**Stephen Bank to Carkin Moor**

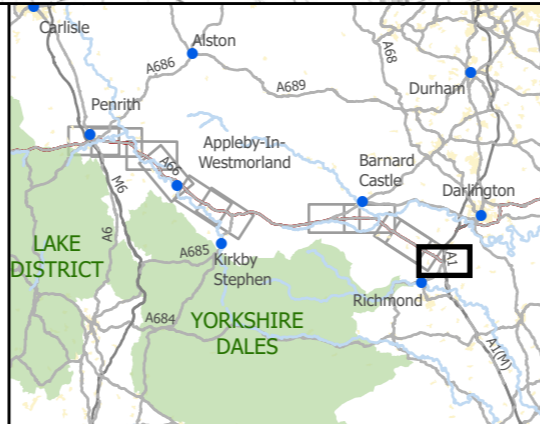
Map Number	Project	Originator	Volume
HE565627	S00	AMY	EHR
Location	Type	Role	Number
	MP	LH	004009



Suitability	Suitability Description	Revision
S4	FIT FOR STAGE APPROVAL	P01



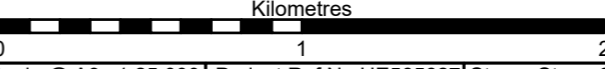


- Scheme Centreline
- Black Alternative
- Blue Alternative
- Orange Alternative
- Red Alternative
- Existing A66
- - - Study Area 1km
- ▲ Grade I listed building
- ▲ Grade II\* listed building
- ▲ Grade II listed building
- Scheduled Monument
- Conservation Area
- Registered Park and Garden



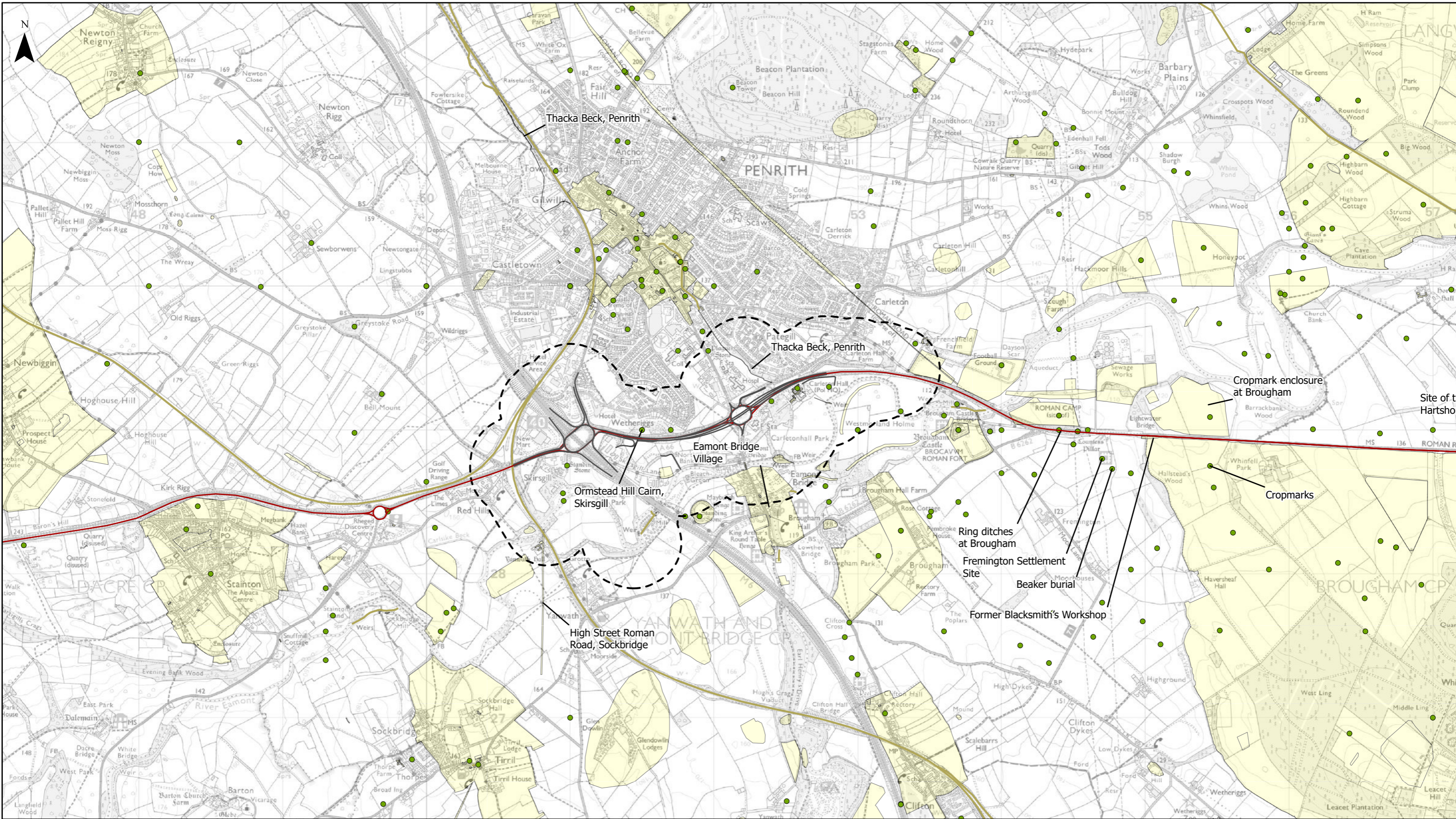
P01	First Issue				
	ACAR	MMAT	LHAN	DLAK	AWAR
	23/07/21	02/08/21	06/08/21	11/08/21	13/08/21
Revision	Created	Checked	Reviewed	Approved	Authorised



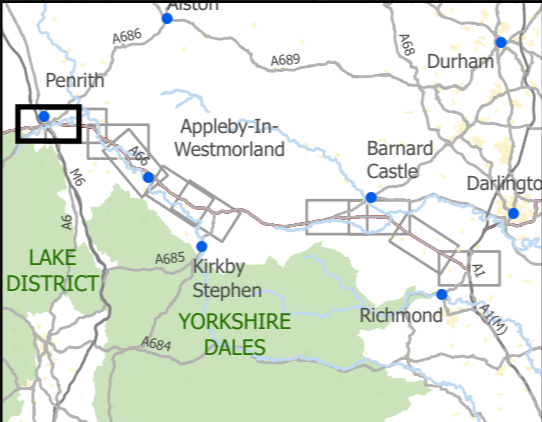
Scale @ A3: 1:25,000 | Project Ref No HE565627 | Stage: Stage 3  
 © Crown copyright and database right (2021). All rights reserved. OS 100030649.  
 Contains public sector information licensed under the Open Government Licence v3.0.

Project Name <b>A66 Northern Trans-Pennine</b>			
Map Title <b>Figure 8.1</b>			
Designated Assets within 1km			
Sheet 11 of 11			
<b>A1(M) Junction 53 Scotch Corner</b>			
Map Number	Project	Originator	Volume
HE565627	-	AMY	- EHR
S00	-	MP - LH	- 004010
Location	Type	Role	Number
Suitability S4	Suitability Description FIT FOR STAGE APPROVAL		Revision P01





- Scheme Centreline
- Black Alternative
- Blue Alternative
- Orange Alternative
- Red Alternative
- Existing A66
- - - Study Area 300m
- Non Designated Asset Points
- Non Designated Asset Lines
- Non Designated Asset Polygons



P01	First Issue				
	ACAR	MMAT	LHAN	DLAK	AWAR
	23/07/21	02/08/21	06/08/21	11/08/21	13/08/21
Revision	Created	Checked	Reviewed	Approved	Authorised

Scale @ A3: 1:25,000 | Project Ref No HE565627 | Stage: Stage 3  
 © Crown copyright and database right (2021). All rights reserved. OS 100030649.  
 Contains public sector information licensed under the Open Government Licence v3.0.

Project Name  
**A66 Northern Trans-Pennine**

Map Title  
**Figure 8.2**

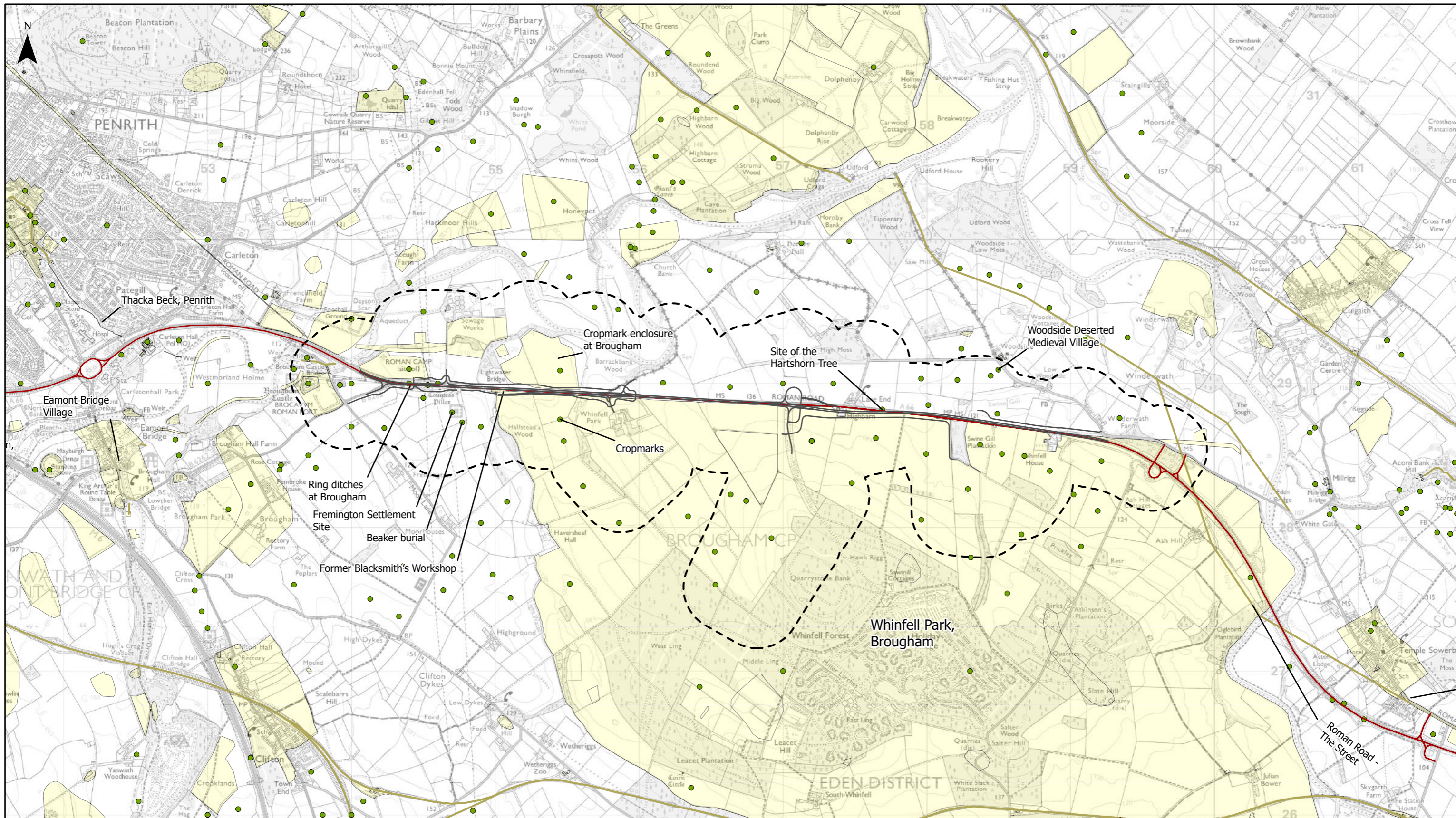
Non-designated assets within 300m  
 Sheet 1 of 10

**M6 Junction 40 to Kemplay Bank**

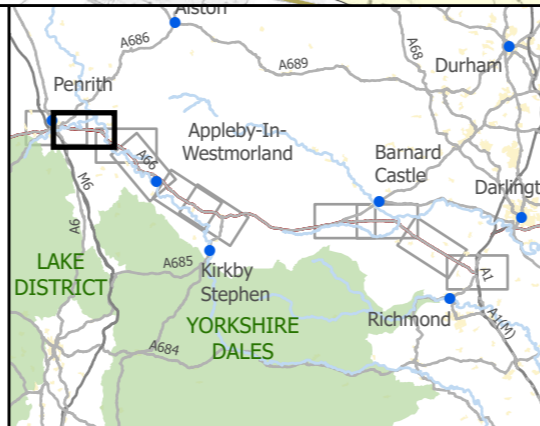
Map Number	Project	Originator	Volume
HE565627	-	AMY	- EHR
S00	-	MP - LH	- 004011
Location		Type	Role

Suitability	Suitability Description	Revision
S4	FIT FOR STAGE APPROVAL	P01






- Scheme Centreline
- Black Alternative
- Blue Alternative
- Orange Alternative
- Red Alternative
- Existing A66
- - - Study Area 300m
- Non Designated Asset Points
- Non Designated Asset Lines
- Non Designated Asset Polygons



P01	First Issue				
	ACAR	MMAT	LHAN	DLAK	AWAR
	23/07/21	02/08/21	06/08/21	11/08/21	13/08/21
Revision	Created	Checked	Reviewed	Approved	Authorised



Scale @ A3: 1:25,000 | Project Ref No HE565627 | Stage: Stage 3  
 © Crown copyright and database right (2021). All rights reserved. OS 100030649.  
 Contains public sector information licensed under the Open Government Licence v3.0.

Project Name  
**A66 Northern Trans-Pennine**

Map Title  
**Figure 8.2**

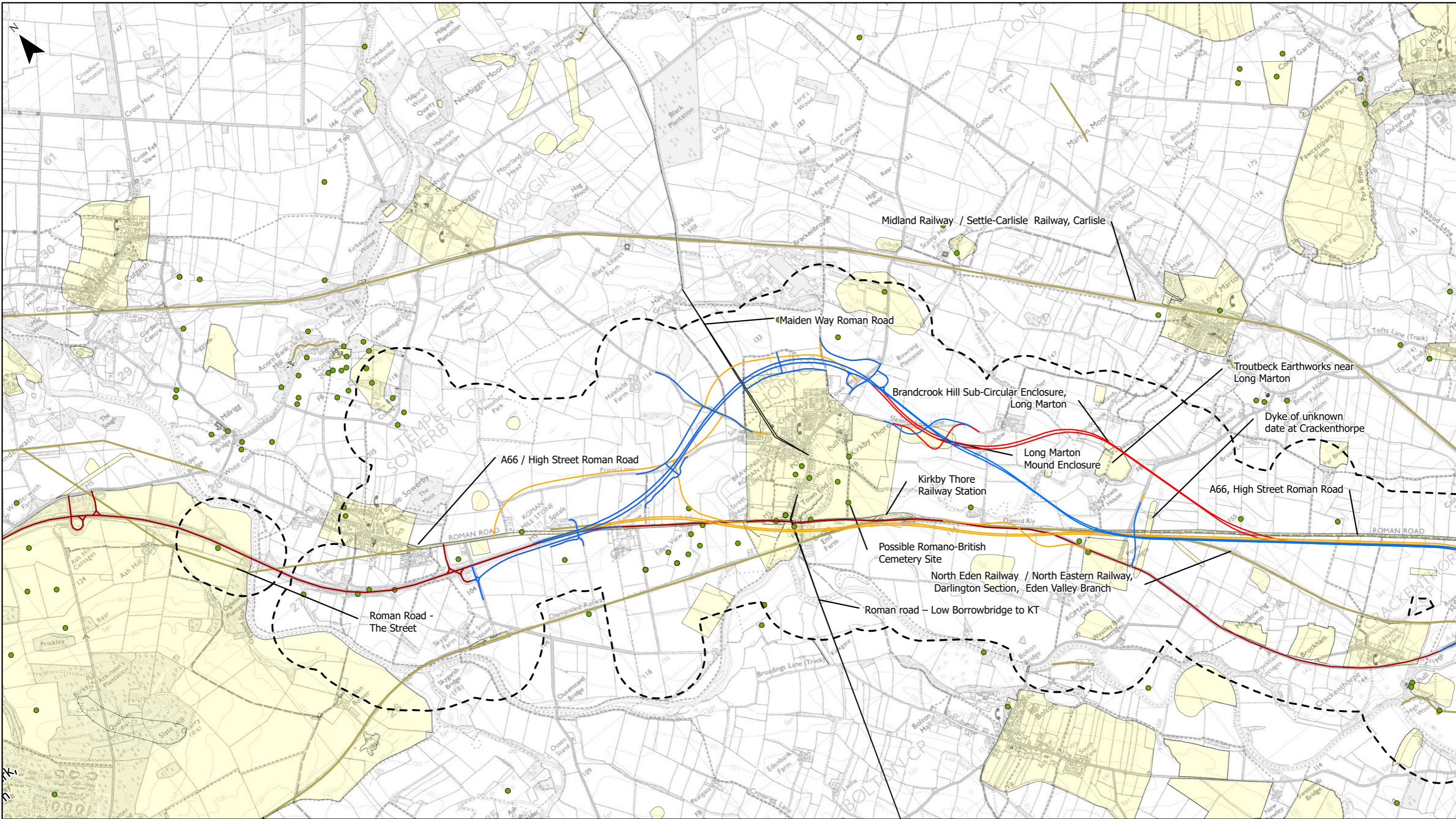
**Non-designated assets within 300m**

Sheet 2 of 10  
**Penrith to Temple Sowerby**

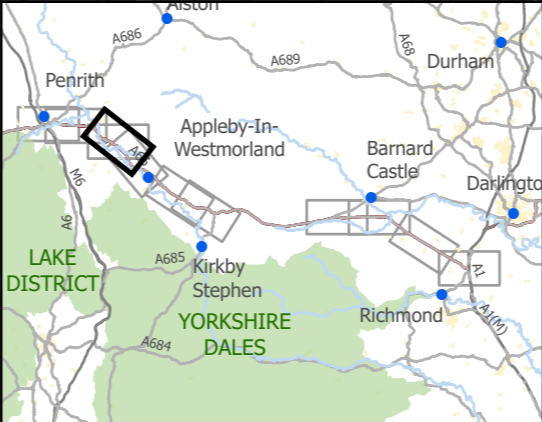
Map Number	Project	Originator	Volume
HE565627	-	AMY	- EHR
S00	-	MP - LH	- 004012
Location	Type	Role	Number

Suitability	Suitability Description	Revision
S4	FIT FOR STAGE APPROVAL	P01





- Scheme Centreline
- Black Alternative
- Blue Alternative
- Orange Alternative
- Red Alternative
- Existing A66
- - - Study Area 300m
- Non Designated Asset Points
- Non Designated Asset Lines
- Non Designated Asset Polygons

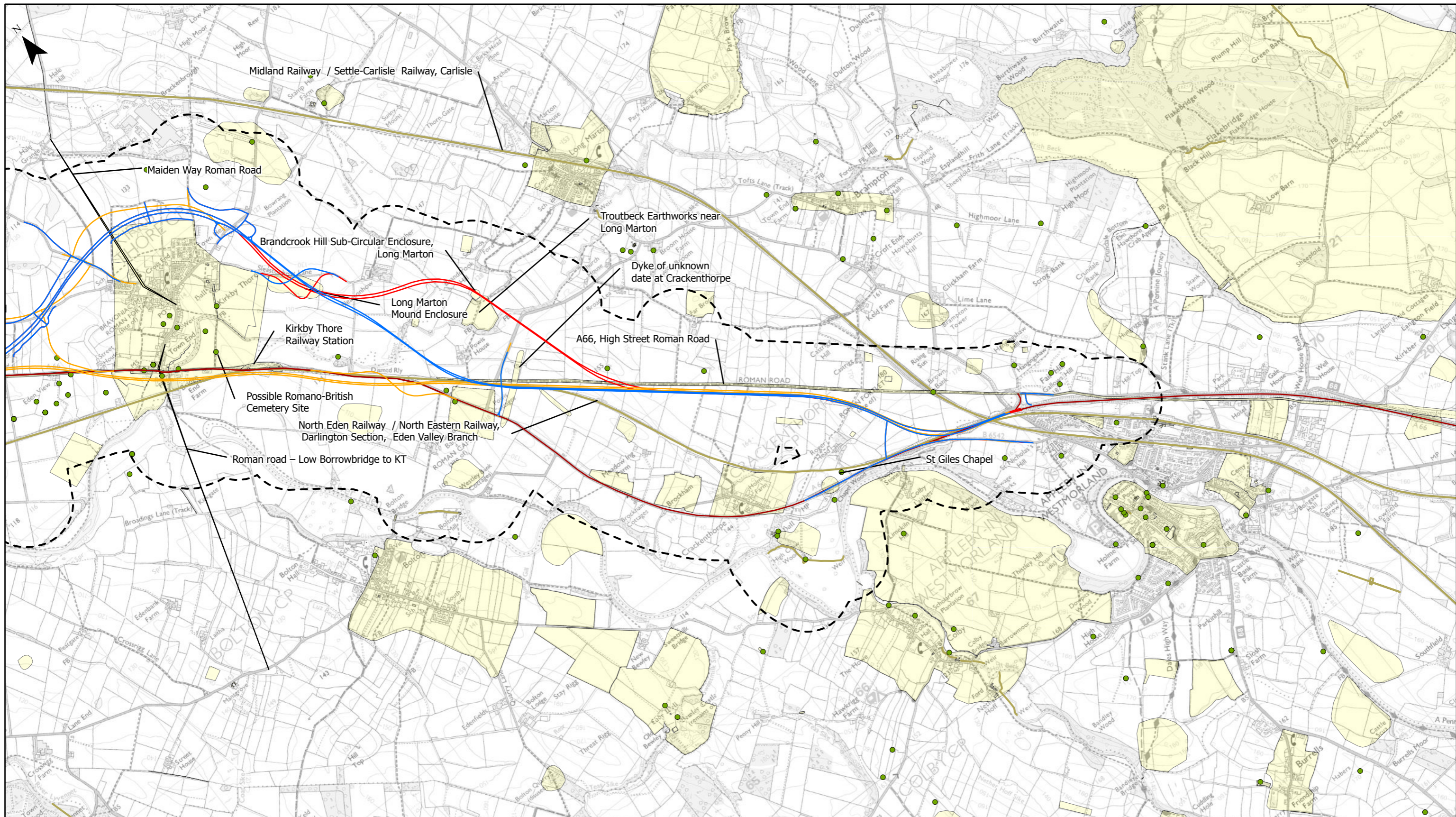


P01	First Issue				
	ACAR	MMAT	LHAN	DLAK	AWAR
	23/07/21	02/08/21	06/08/21	11/08/21	13/08/21
Revision	Created	Checked	Reviewed	Approved	Authorised

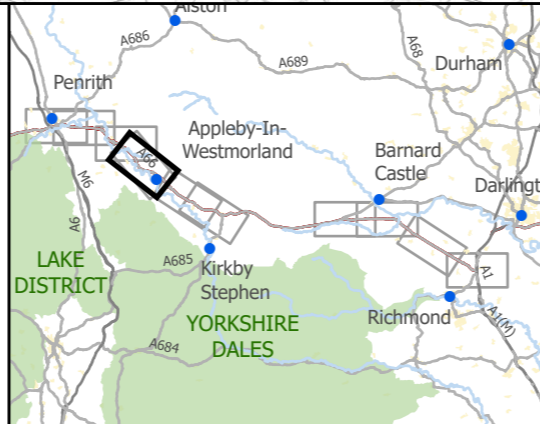
Scale @ A3: 1:25,000 | Project Ref No HE565627 | Stage: Stage 3  
 © Crown copyright and database right (2021). All rights reserved. OS 100030649.  
 Contains public sector information licensed under the Open Government Licence v3.0.

Project Name <b>A66 Northern Trans-Pennine</b>			
Map Title <b>Figure 8.2</b>			
Non-designated assets within 300m			
Sheet 3 of 10			
Temple Sowerby to Appleby			
Map Number	Project	Originator	Volume
HE565627	-	AMY	- EHR
S00		MP - LH - 004013	
Location		Type	Role
S4		Number	
S4		P01	
Suitability		Revision	
S4		P01	
Suitability Description <b>FIT FOR STAGE APPROVAL</b>			






- Scheme Centreline
- Black Alternative
- Blue Alternative
- Orange Alternative
- Red Alternative
- Existing A66
- - - Study Area 300m
- Non Designated Asset Points
- Non Designated Asset Lines
- Non Designated Asset Polygons



P01	First Issue				
	ACAR	MMAT	LHAN	DLAK	AWAR
	23/07/21	02/08/21	06/08/21	11/08/21	13/08/21
Revision	Created	Checked	Reviewed	Approved	Authorised



Scale @ A3: 1:25,000 | Project Ref No HE565627 | Stage: Stage 3  
 © Crown copyright and database right (2021). All rights reserved. OS 100030649.  
 Contains public sector information licensed under the Open Government Licence v3.0.

Project Name  
**A66 Northern Trans-Pennine**

Map Title  
**Figure 8.2**

**Non-designated assets within 300m**

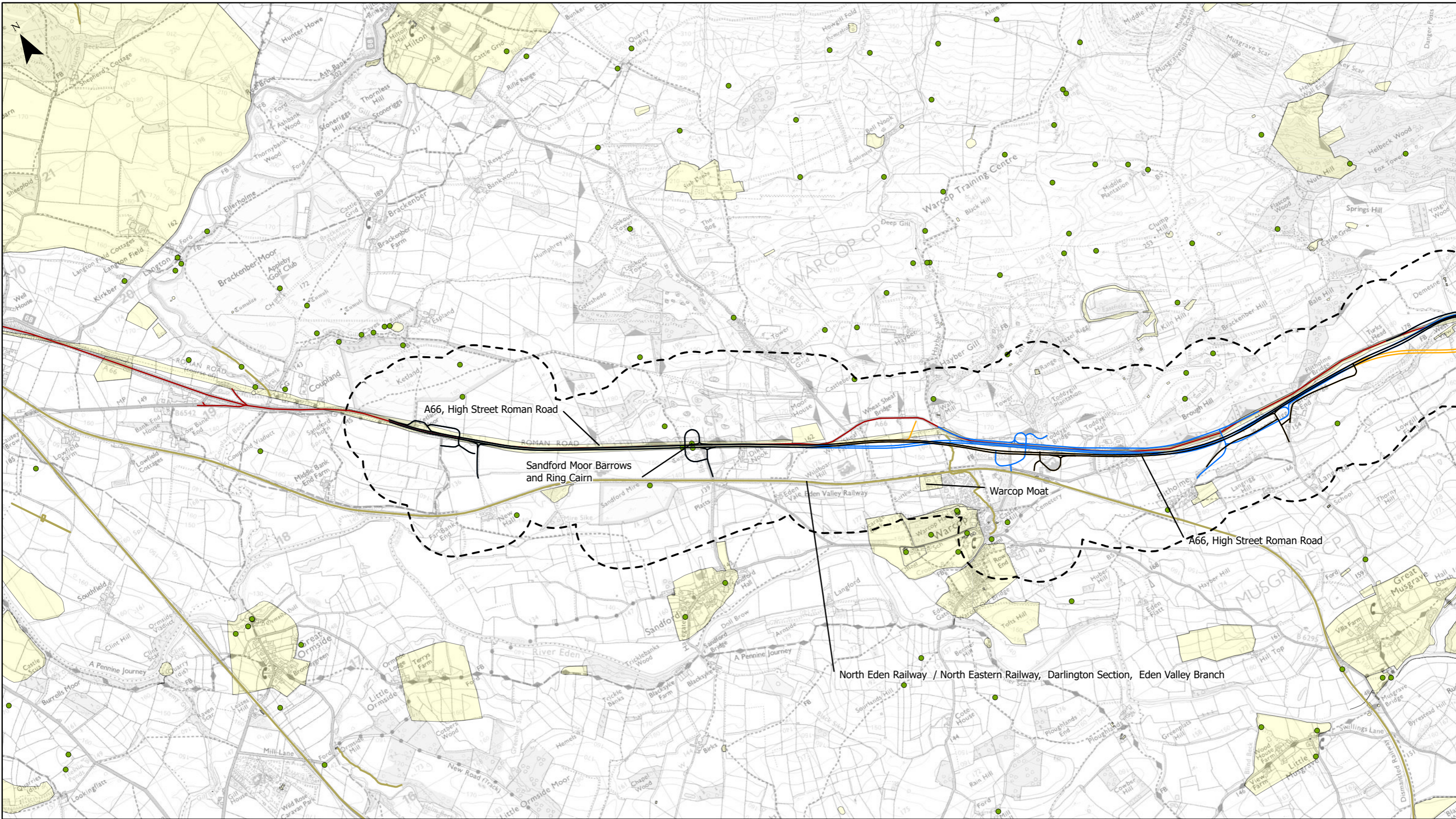
Sheet 4 of 10

**Temple Sowerby to Appleby**

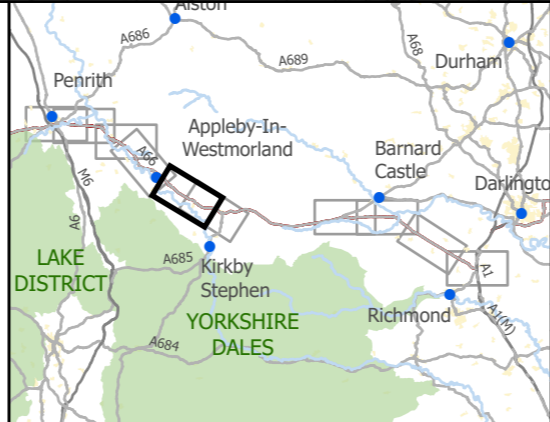
Map Number	Project	Originator	Volume
HE565627	-	AMY	- EHR
S00	-	MP - LH	- 004014
Location	Type	Role	Number

Suitability	Suitability Description	Revision
S4	FIT FOR STAGE APPROVAL	P01





- Scheme Centreline
- Black Alternative
- Blue Alternative
- Orange Alternative
- Red Alternative
- Existing A66
- - - Study Area 300m
- Non Designated Asset Points
- Non Designated Asset Lines
- Non Designated Asset Polygons

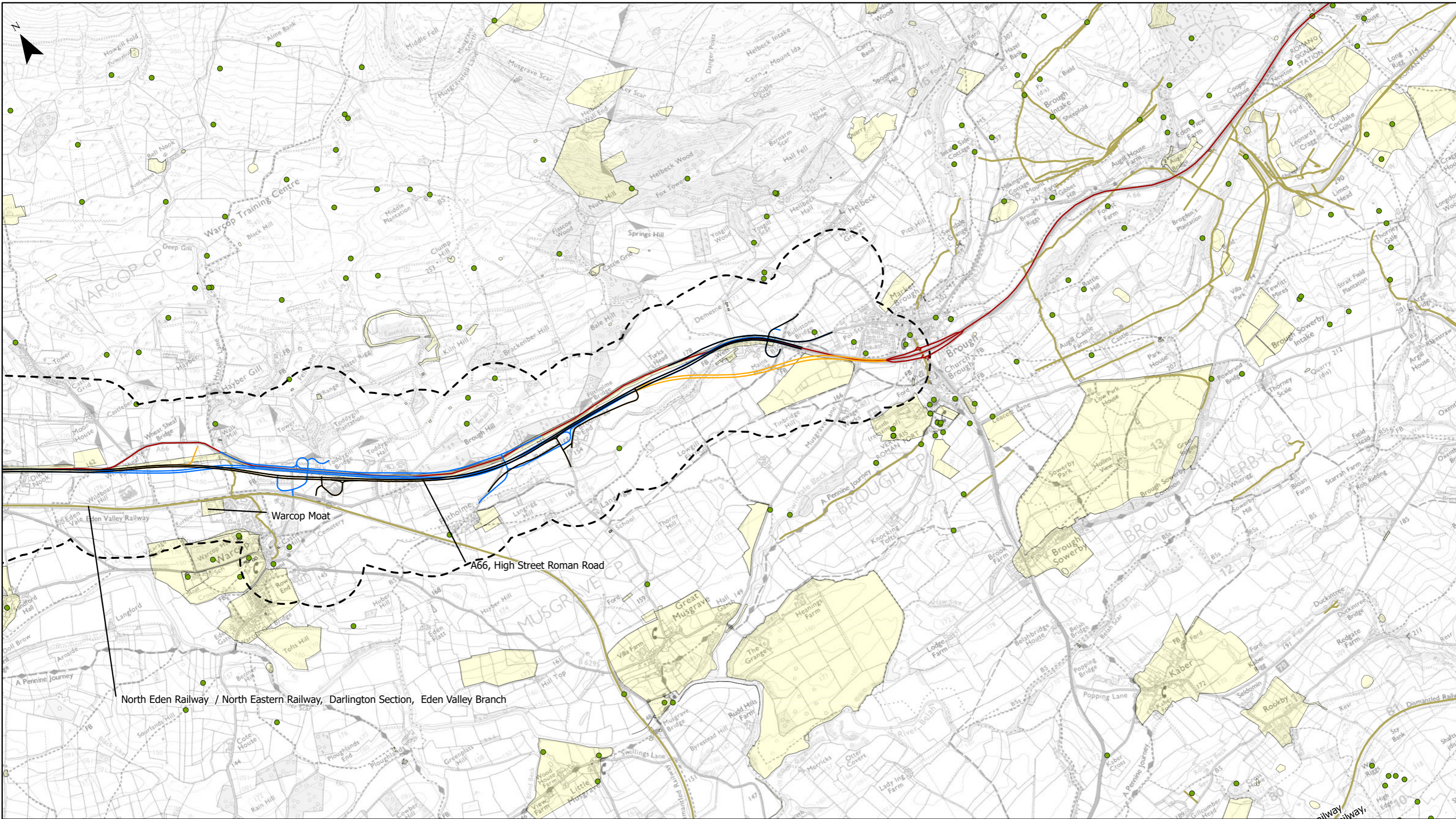


P01	First Issue				
	ACAR	MMAT	LHAN	DLAK	AWAR
	23/07/21	02/08/21	06/08/21	11/08/21	13/08/21
Revision	Created	Checked	Reviewed	Approved	Authorised

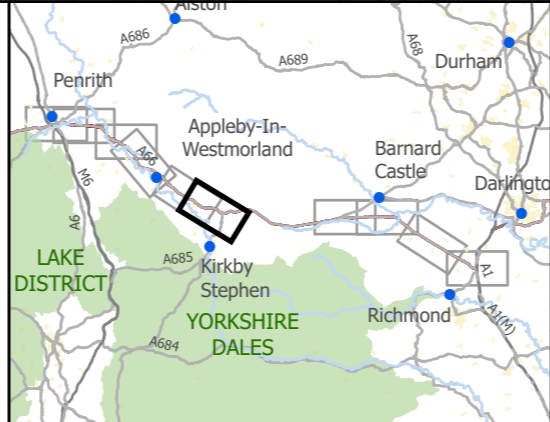
Scale @ A3: 1:25,000 | Project Ref No HE565627 | Stage: Stage 3  
 © Crown copyright and database right (2021). All rights reserved. OS 100030649.  
 Contains public sector information licensed under the Open Government Licence v3.0.

Project Name <b>A66 Northern Trans-Pennine</b>			
Map Title <b>Figure 8.2</b>			
Non-designated assets within 300m			
Sheet 5 of 10			
Appleby to Brough			
Map Number	Project	Originator	Volume
HE565627	S00	AMY	EHR
Location	Type	Role	Number
S4	FIT FOR STAGE APPROVAL		P01





- Scheme Centreline
- Black Alternative
- Blue Alternative
- Orange Alternative
- Red Alternative
- Existing A66
- - - Study Area 300m
- Non Designated Asset Points
- Non Designated Asset Lines
- Non Designated Asset Polygons



P01	First Issue				
	ACAR	MMAT	LHAN	DLAK	AWAR
	23/07/21	02/08/21	06/08/21	11/08/21	13/08/21
Revision	Created	Checked	Reviewed	Approved	Authorised

Scale @ A3: 1:25,000 | Project Ref No HE565627 | Stage: Stage 3  
 © Crown copyright and database right (2021). All rights reserved. OS 100030649.  
 Contains public sector information licensed under the Open Government Licence v3.0.

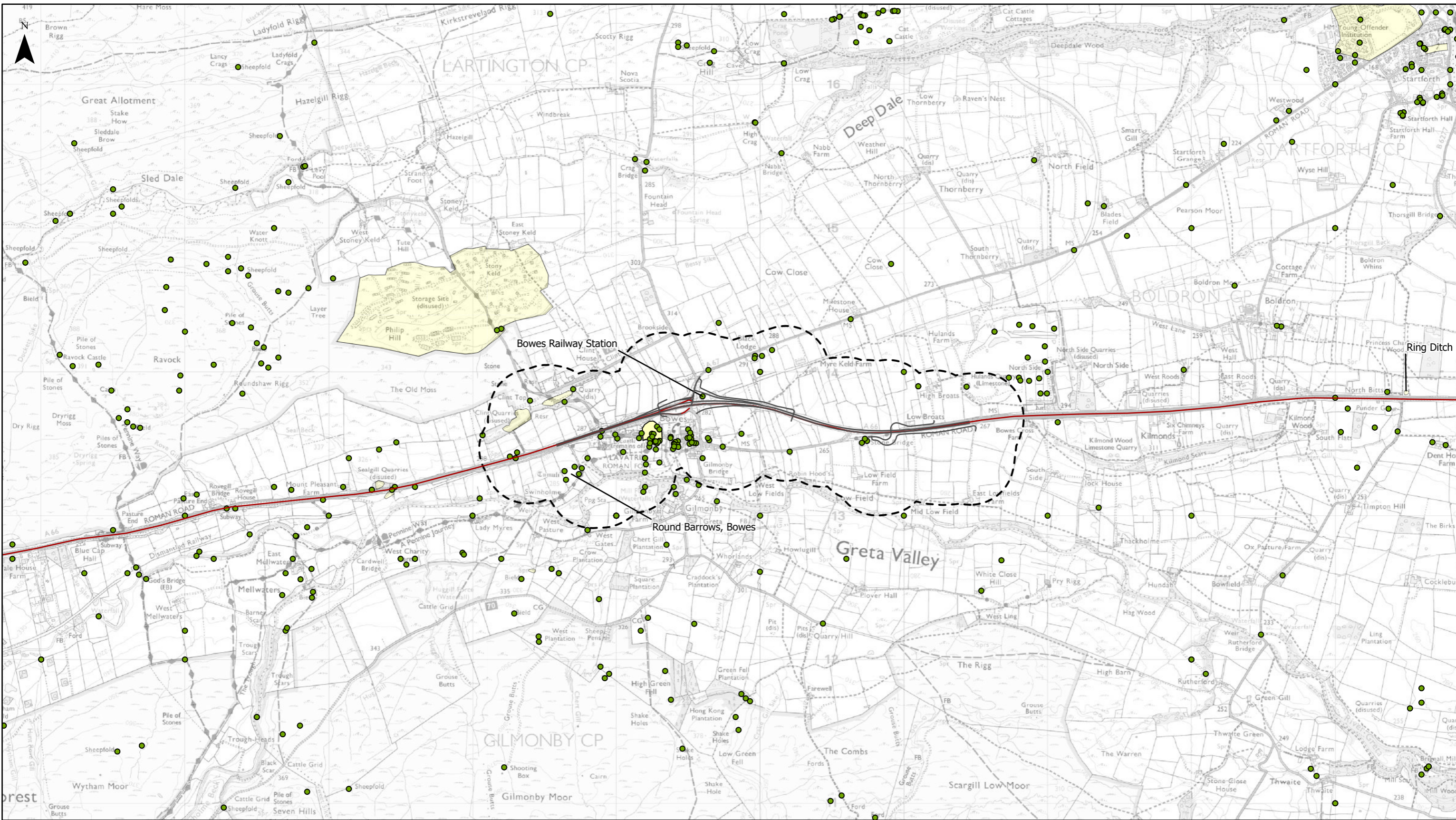
Project Name  
**A66 Northern Trans-Pennine**

Map Title  
**Figure 8.2**  
**Non-designated assets within 300m**  
**Sheet 6 of 10**  
**Appleby to Brough**

Map Number	Project	Originator	Volume
HE565627	-	AMY	-
S00	-	MP	-
Location	Type	Role	Number
			004016

Suitability	Suitability Description	Revision
S4	FIT FOR STAGE APPROVAL	P01





- Scheme Centreline
- Black Alternative
- Blue Alternative
- Orange Alternative
- Red Alternative
- Existing A66
- - - Study Area 300m
- Non Designated Asset Points
- Non Designated Asset Lines
- Non Designated Asset Polygons



P01	First Issue				
	ACAR	MMAT	LHAN	DLAK	AWAR
	23/07/21	02/08/21	06/08/21	11/08/21	13/08/21
Revision	Created	Checked	Reviewed	Approved	Authorised

Scale @ A3: 1:25,000 | Project Ref No HE565627 | Stage: Stage 3  
 © Crown copyright and database right (2021). All rights reserved. OS 100030649.  
 Contains public sector information licensed under the Open Government Licence v3.0.

Project Name  
**A66 Northern Trans-Pennine**

Map Title  
**Figure 8.2**

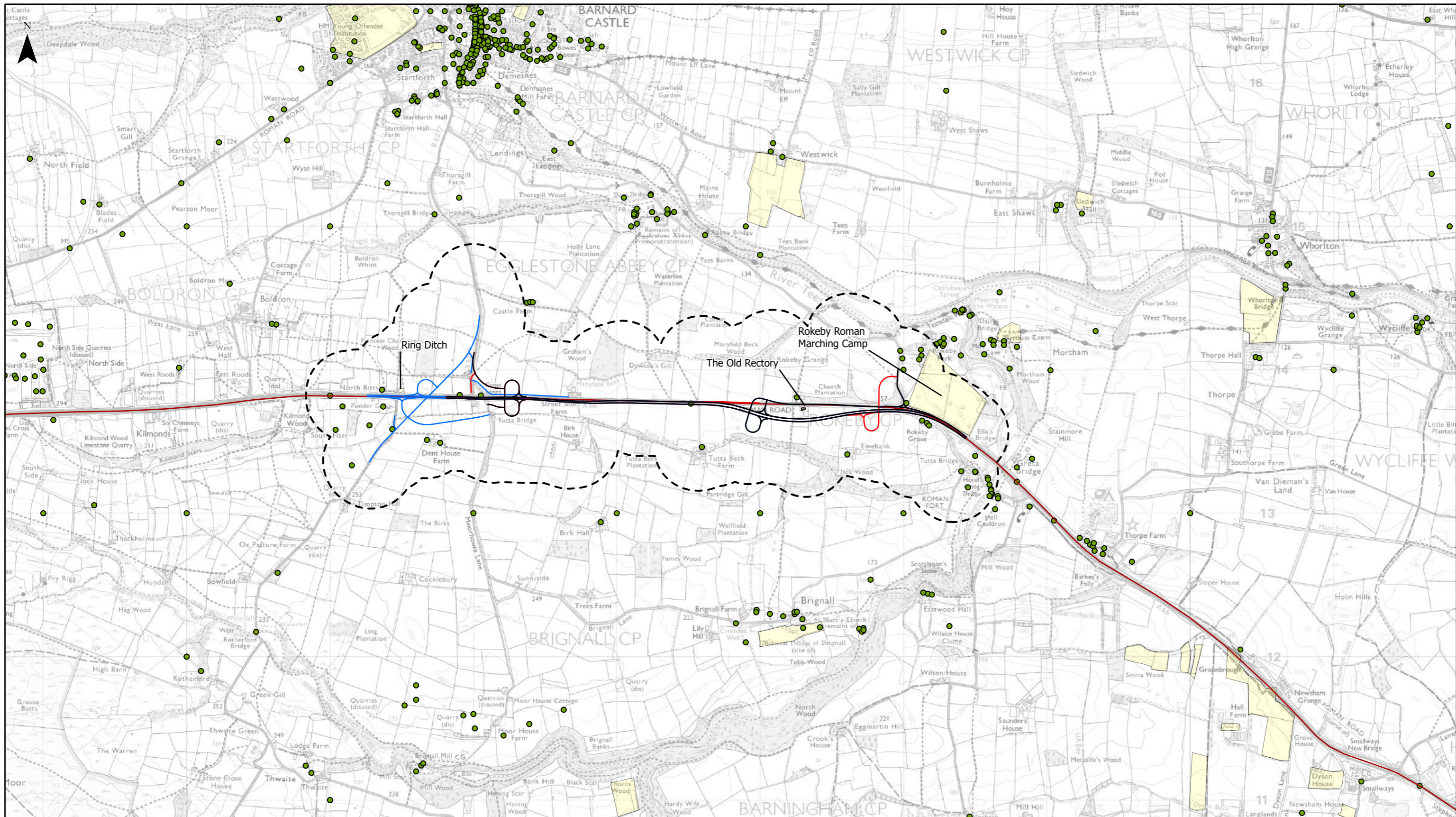
**Non-designated assets within 300m**  
**Sheet 7 of 10**

**Bowes Bypass**

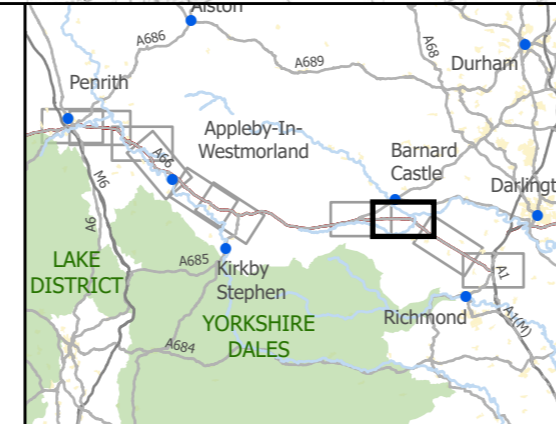
Map Number	Project	Originator	Volume
HE565627	-	AMY	- EHR
S00	-	MP	- LH - 004017
Location	Type	Role	Number

Suitability	Suitability Description	Revision
S4	FIT FOR STAGE APPROVAL	P01





- Scheme Centreline
- Black Alternative
- Blue Alternative
- Orange Alternative
- Red Alternative
- Existing A66
- - - Study Area 300m
- Non Designated Asset Points
- Non Designated Asset Lines
- Non Designated Asset Polygons

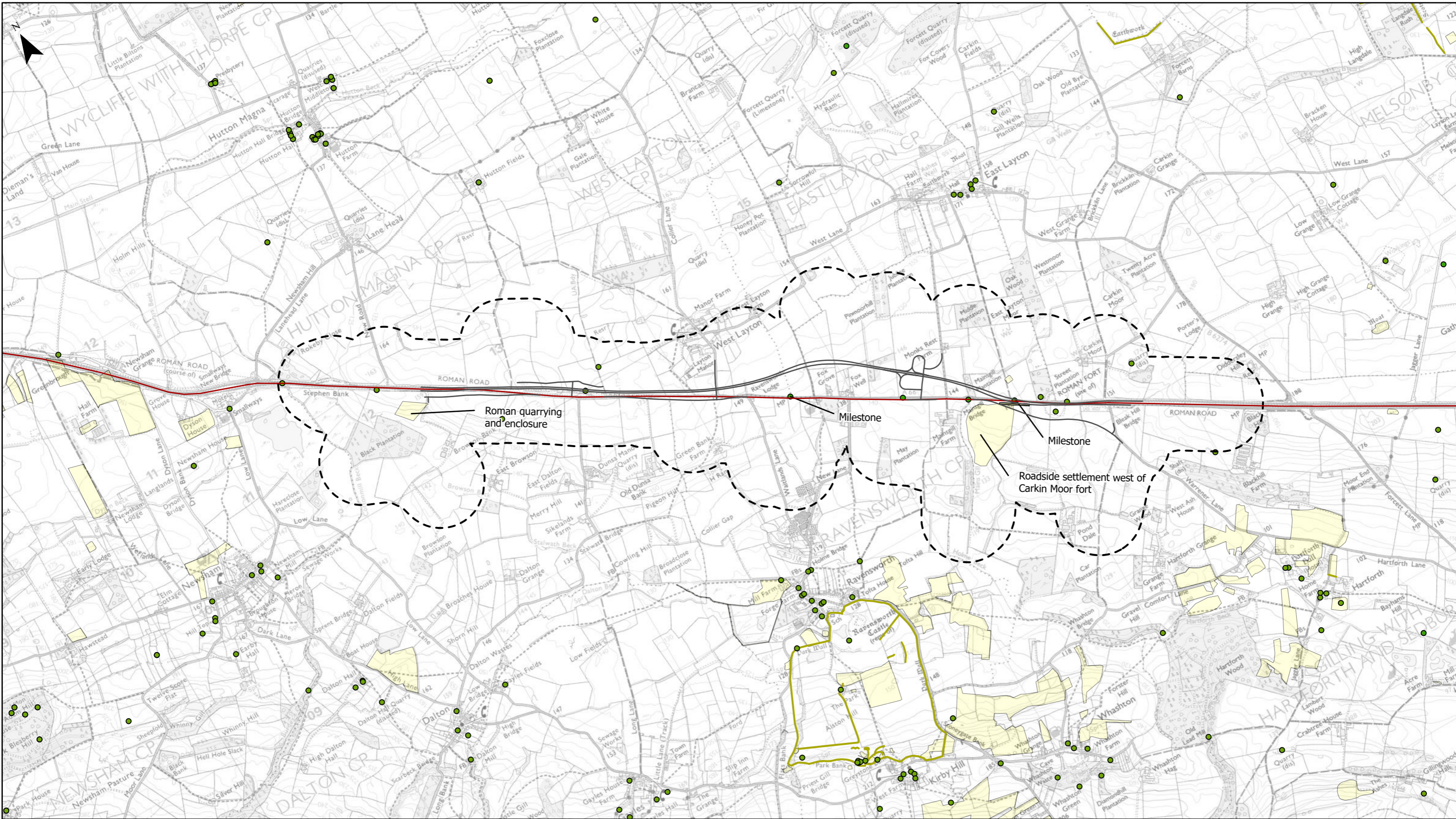


P01	First Issue				
	ACAR	MMAT	LHAN	DLAK	AWAR
	23/07/21	02/08/21	06/08/21	11/08/21	13/08/21
Revision	Created	Checked	Reviewed	Approved	Authorised

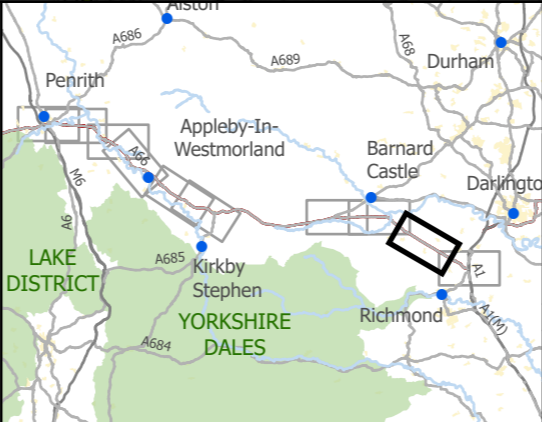
Scale @ A3: 1:25,000 | Project Ref No HE565627 | Stage: Stage 3  
 © Crown copyright and database right (2021). All rights reserved. OS 100030649.  
 Contains public sector information licensed under the Open Government Licence v3.0.

Project Name <b>A66 Northern Trans-Pennine</b>			
Map Title <b>Figure 8.2</b>			
Non-designated assets within 300m			
Sheet 8 of 10			
Cross Lanes to Rokeby			
Map Number	Project	Originator	Volume
HE565627	S00	AMY	EHR
Location	Type	Role	Number
S4	FIT FOR STAGE APPROVAL	MP - LH	004018
Suitability	Suitability Description	Revision	
S4	FIT FOR STAGE APPROVAL	P01	





- Scheme Centreline
- Black Alternative
- Blue Alternative
- Orange Alternative
- Red Alternative
- Existing A66
- - - Study Area 300m
- Non Designated Asset Points
- Non Designated Asset Lines
- Non Designated Asset Polygons



P01	First Issue	ACAR	MMAT	LHAN	DLAK	AWAR
		23/07/21	02/08/21	06/08/21	11/08/21	13/08/21
Revision	Created	Checked	Reviewed	Approved	Authorised	

Scale @ A3: 1:25,000 | Project Ref No HE565627 | Stage: Stage 3  
 © Crown copyright and database right (2021). All rights reserved. OS 100030649.  
 Contains public sector information licensed under the Open Government Licence v3.0.

Project Name  
A66 Northern Trans-Pennine

Map Title  
Figure 8.2

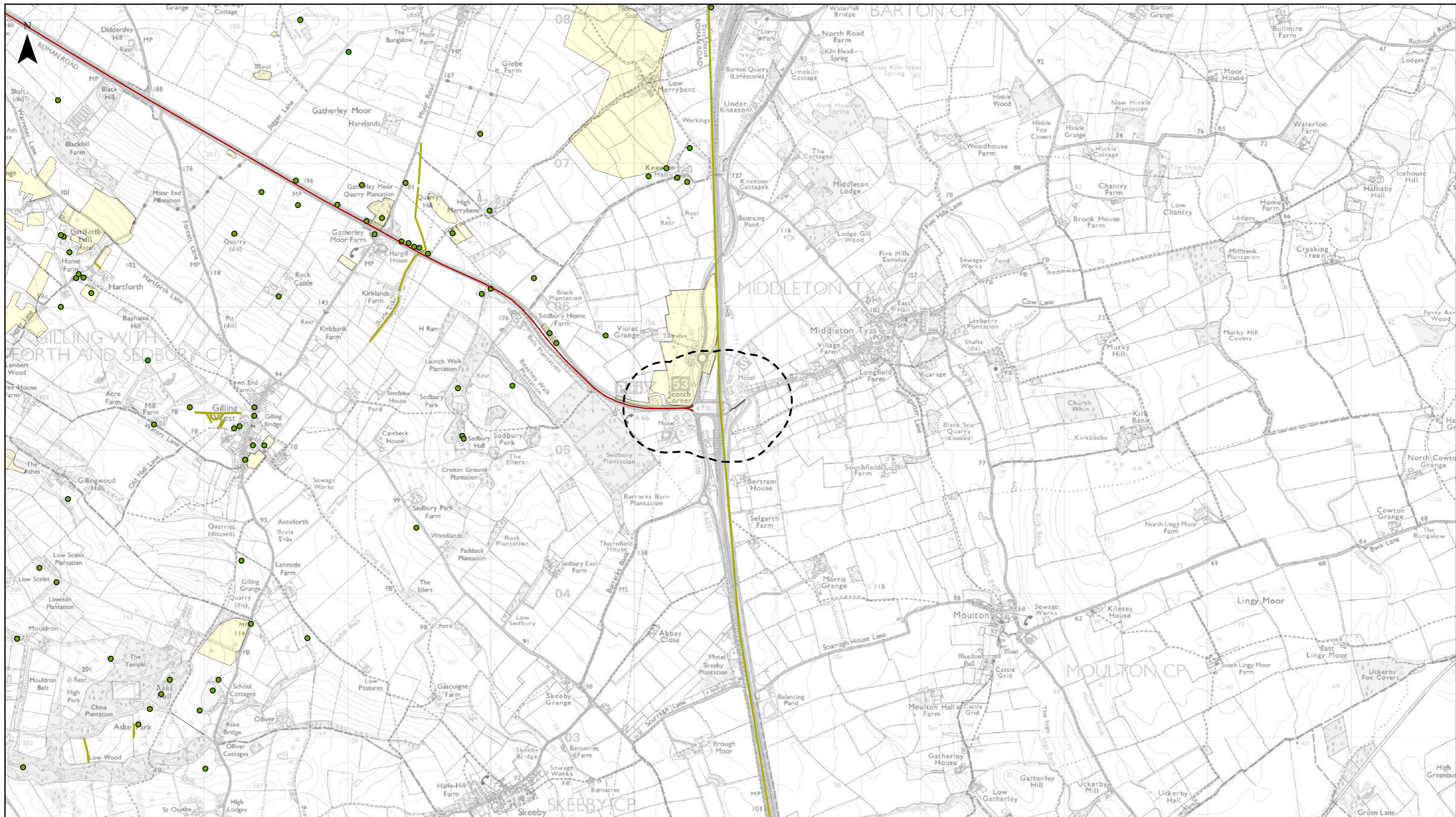
Non-designated assets within 300m  
Sheet 9 of 10

Stephen Bank to Carkin Moor

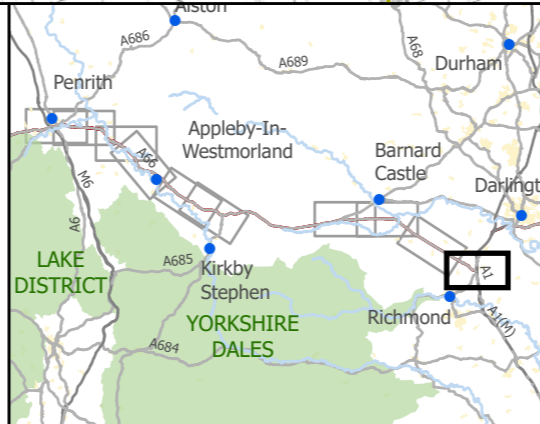
Map Number	Project	Originator	Volume
HE565627	S00	AMY	EHR
Location	Type	Role	Number
	MP	LH	004019

Suitability	Suitability Description	Revision
S4	FIT FOR STAGE APPROVAL	P01





- Scheme Centreline
- Black Alternative
- Blue Alternative
- Orange Alternative
- Red Alternative
- Existing A66
- - - Study Area 300m
- Non Designated Asset Points
- Non Designated Asset Lines
- Non Designated Asset Polygons



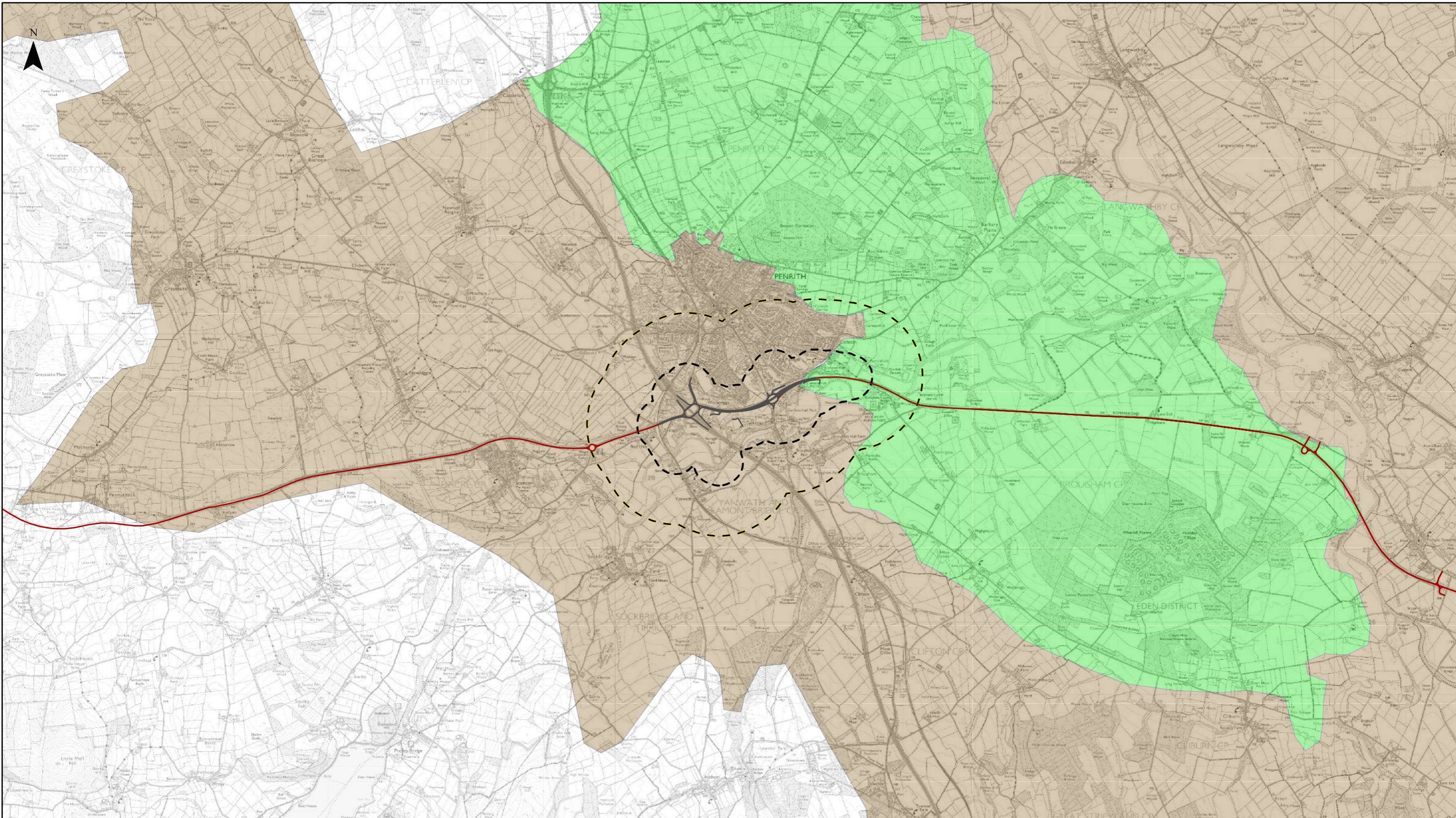



P01	First Issue				
	ACAR	MMAT	LHAN	DLAK	AWAR
	23/07/21	02/08/21	06/08/21	11/08/21	13/08/21
Revision	Created	Checked	Reviewed	Approved	Authorised

Scale @ A3: 1:25,000 | Project Ref No HE565627 | Stage: Stage 3  
 © Crown copyright and database right (2021). All rights reserved. OS 100030649.  
 Contains public sector information licensed under the Open Government Licence v3.0.

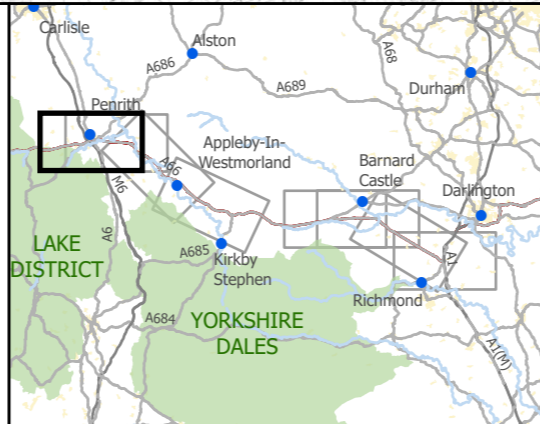
Project Name			
A66 Northern Trans-Pennine			
Map Title			
Figure 8.2			
Non-designated assets within 300m			
Sheet 10 of 10			
A1(M) Junction 53 Scotch Corner			
Map Number	Project	Originator	Volume
HE565627	-	AMY	- EHR
S00	-	MP	- LH - 004020
Location	Type	Role	Number
S4	FIT FOR STAGE APPROVAL		P01






- Scheme Centreline
- Black Alternative
- Blue Alternative
- Orange Alternative
- Red Alternative
- Existing A66
- - - Study Area 300m
- - - Study Area 1km

- Historic Landscape Character Areas**
- 001 Eden Valley
  - 002 Lazonby Ridge
  - 003 Stainmore - western Pennine fringe
  - 004 Pennines
  - 005 Pennine fringe above the Greta and Tees valleys
  - 006 Greta and Tees Valley strip fields
  - 007 Pennine fringe west of the A66
  - 008 Lowland Fields



P01	First Issue				
	ACAR	MMAT	LHAN	DLAK	AWAR
Revision	Created	Checked	Reviewed	Approved	Authorised
	23/07/21	02/08/21	06/08/21	11/08/21	13/08/21



Scale @ A3: 1:50,000 | Project Ref No HE565627 | Stage: Stage 3  
 © Crown copyright and database right (2021). All rights reserved. OS 100030649.  
 Contains public sector information licensed under the Open Government Licence v3.0.

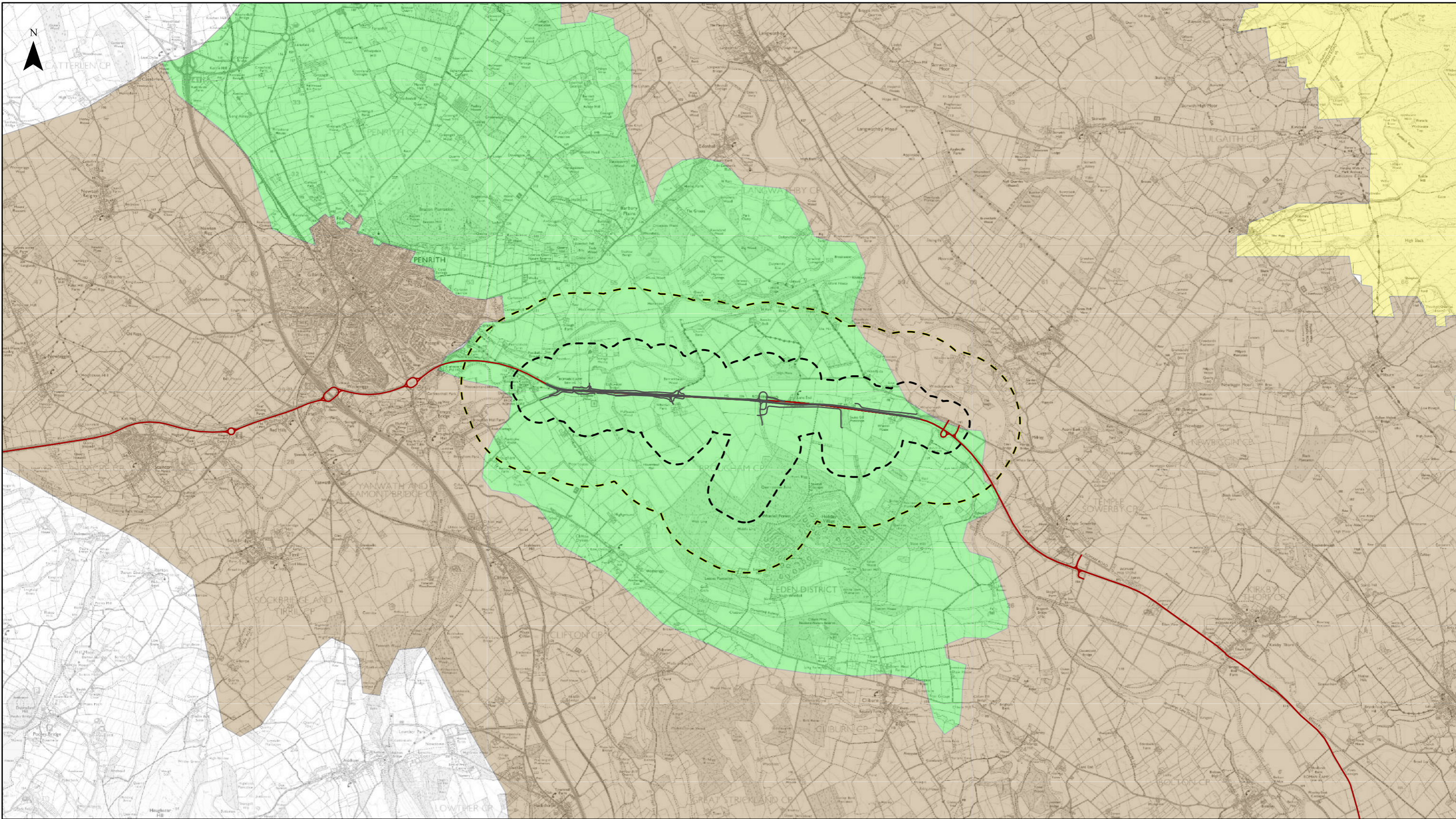
Project Name  
**A66 Northern Trans-Pennine**

Map Title  
**Figure 8.3**  
**Historic Landscape Character Areas**  
 Sheet 1 of 8  
**M6 Junction 40 to Kemplay Bank**

Map Number	Project	Originator	Volume
HE565627	-	AMY	- EHR
S00	-	MP - LH	- 004021
Location	Type	Role	Number

Suitability	Suitability Description	Revision
S4	FIT FOR STAGE APPROVAL	P01






- Scheme Centreline
- Black Alternative
- Blue Alternative
- Orange Alternative
- Red Alternative
- Existing A66
- - - Study Area 300m
- Study Area 1km

- Historic Landscape Character Areas**
- 001 Eden Valley
  - 002 Lazonby Ridge
  - 003 Stainmore - western Pennine fringe
  - 004 Pennines
  - 005 Pennine fringe above the Greta and Tees valleys
  - 006 Greta and Tees Valley strip fields
  - 007 Pennine fringe west of the A66
  - 008 Lowland Fields



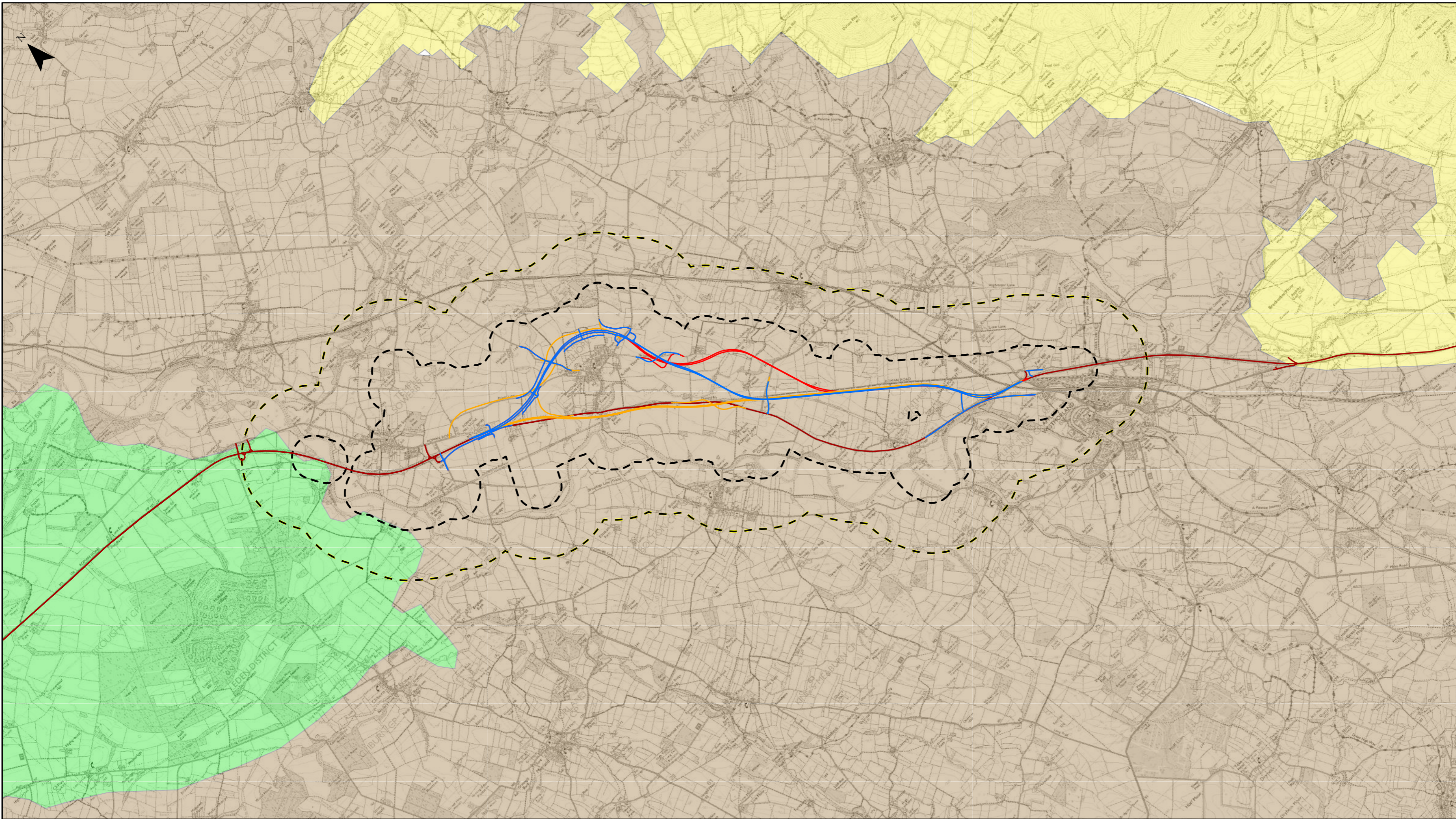
P01	First Issue				
	ACAR	MMAT	LHAN	DLAK	AWAR
Revision	Created	Checked	Reviewed	Approved	Authorised
	23/07/21	02/08/21	06/08/21	11/08/21	13/08/21



Scale @ A3: 1:50,000 | Project Ref No HE565627 | Stage: Stage 3  
 © Crown copyright and database right (2021). All rights reserved. OS 100030649.  
 Contains public sector information licensed under the Open Government Licence v3.0.

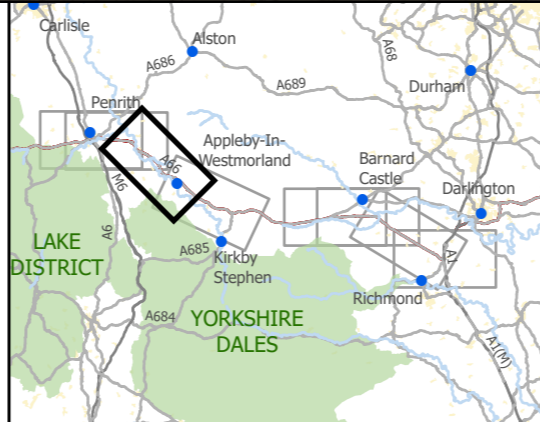
Project Name A66 Northern Trans-Pennine			
Map Title Figure 8.3			
Historic Landscape Character Areas			
Sheet 2 of 8			
Penrith to Temply Sowerby			
Map Number	Project	Originator	Volume
HE565627	S00	AMY	EHR
Location	Type	Role	Number
S4	FIT FOR STAGE APPROVAL		P01



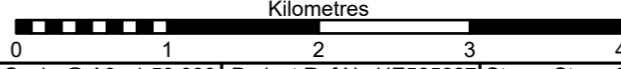


- Scheme Centreline
- Black Alternative
- Blue Alternative
- Orange Alternative
- Red Alternative
- Existing A66
- - - Study Area 300m
- - - Study Area 1km

- Historic Landscape Character Areas**
- 001 Eden Valley
  - 002 Lazonby Ridge
  - 003 Stainmore - western Pennine fringe
  - 004 Pennines
  - 005 Pennine fringe above the Greta and Tees valleys
  - 006 Greta and Tees Valley strip fields
  - 007 Pennine fringe west of the A66
  - 008 Lowland Fields



P01	First Issue				
	ACAR	MMAT	LHAN	DLAK	AWAR
Revision	Created	Checked	Reviewed	Approved	Authorised
	23/07/21	02/08/21	06/08/21	11/08/21	13/08/21



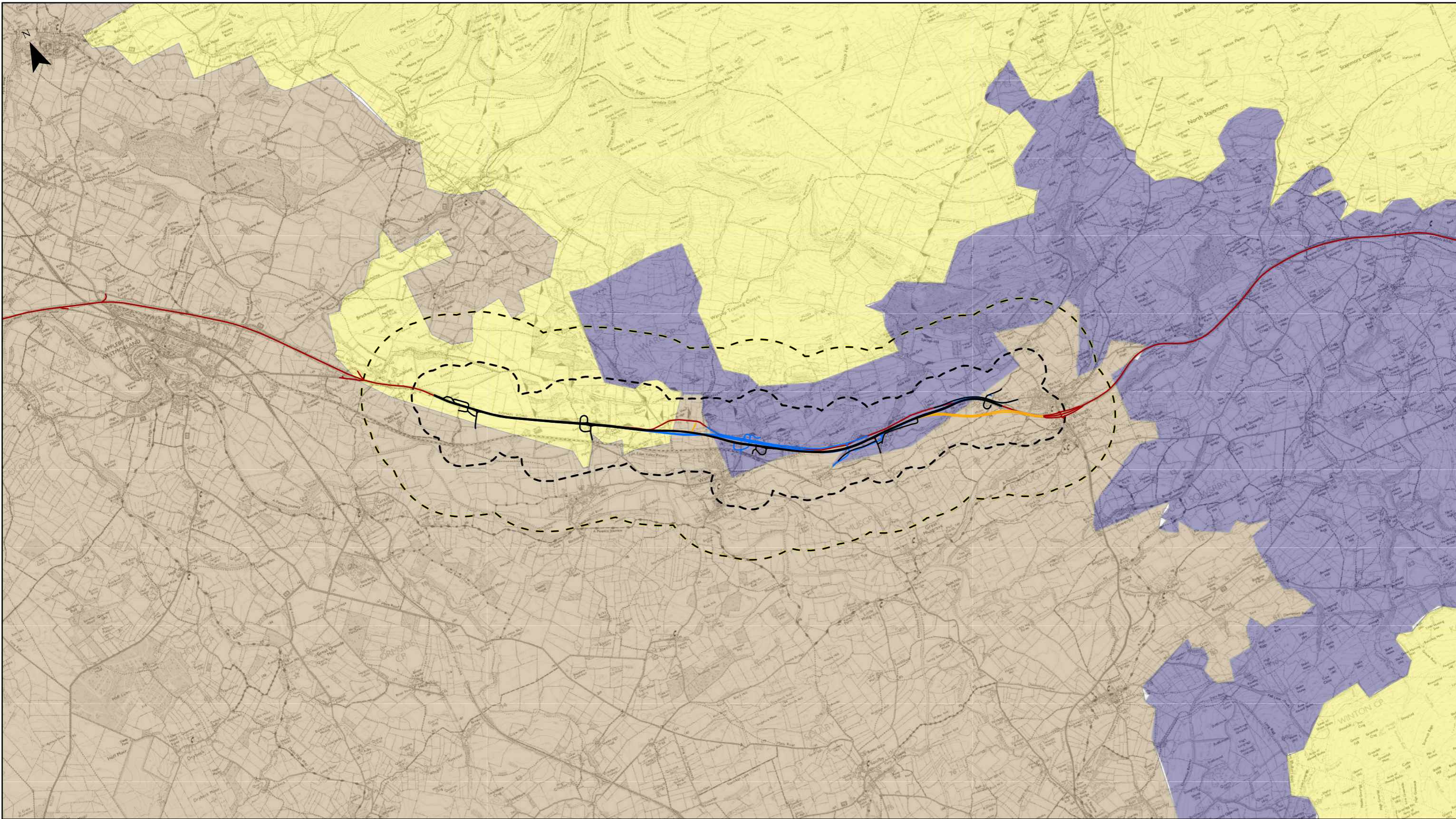
Scale @ A3: 1:50,000 | Project Ref No HE565627 | Stage: Stage 3  
 © Crown copyright and database right (2021). All rights reserved. OS 100030649.  
 Contains public sector information licensed under the Open Government Licence v3.0.

Project Name  
**A66 Northern Trans-Pennine**

Map Title  
**Figure 8.3**  
**Historic Landscape Character Areas**  
**Sheet 3 of 8**  
**Temple Sowerby to Appleby**

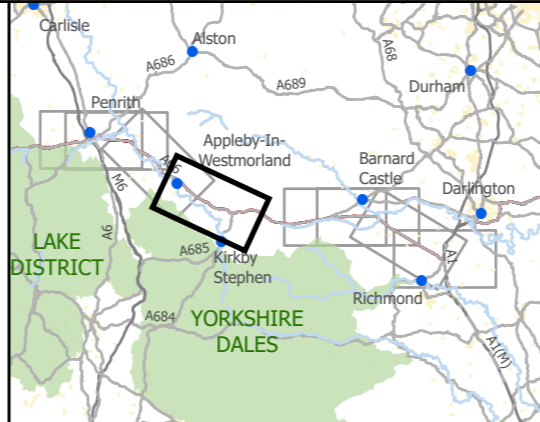
Map Number	Project	Originator	Volume
HE565627	-	AMY	- EHR
S00	-	MP - LH	- 004023
Location	Type	Role	Number
S4	FIT FOR STAGE APPROVAL		P01



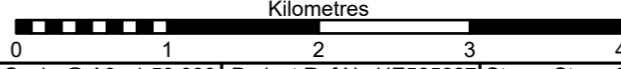


- Scheme Centreline
- Black Alternative
- Blue Alternative
- Orange Alternative
- Red Alternative
- Existing A66
- - - Study Area 300m
- - - Study Area 1km

- Historic Landscape Character Areas**
- 001 Eden Valley
  - 002 Lazonby Ridge
  - 003 Stainmore - western Pennine fringe
  - 004 Pennines
  - 005 Pennine fringe above the Greta and Tees valleys
  - 006 Greta and Tees Valley strip fields
  - 007 Pennine fringe west of the A66
  - 008 Lowland Fields



P01	First Issue				
	ACAR	MMAT	LHAN	DLAK	AWAR
Revision	Created	Checked	Reviewed	Approved	Authorised
	23/07/21	02/08/21	06/08/21	11/08/21	13/08/21



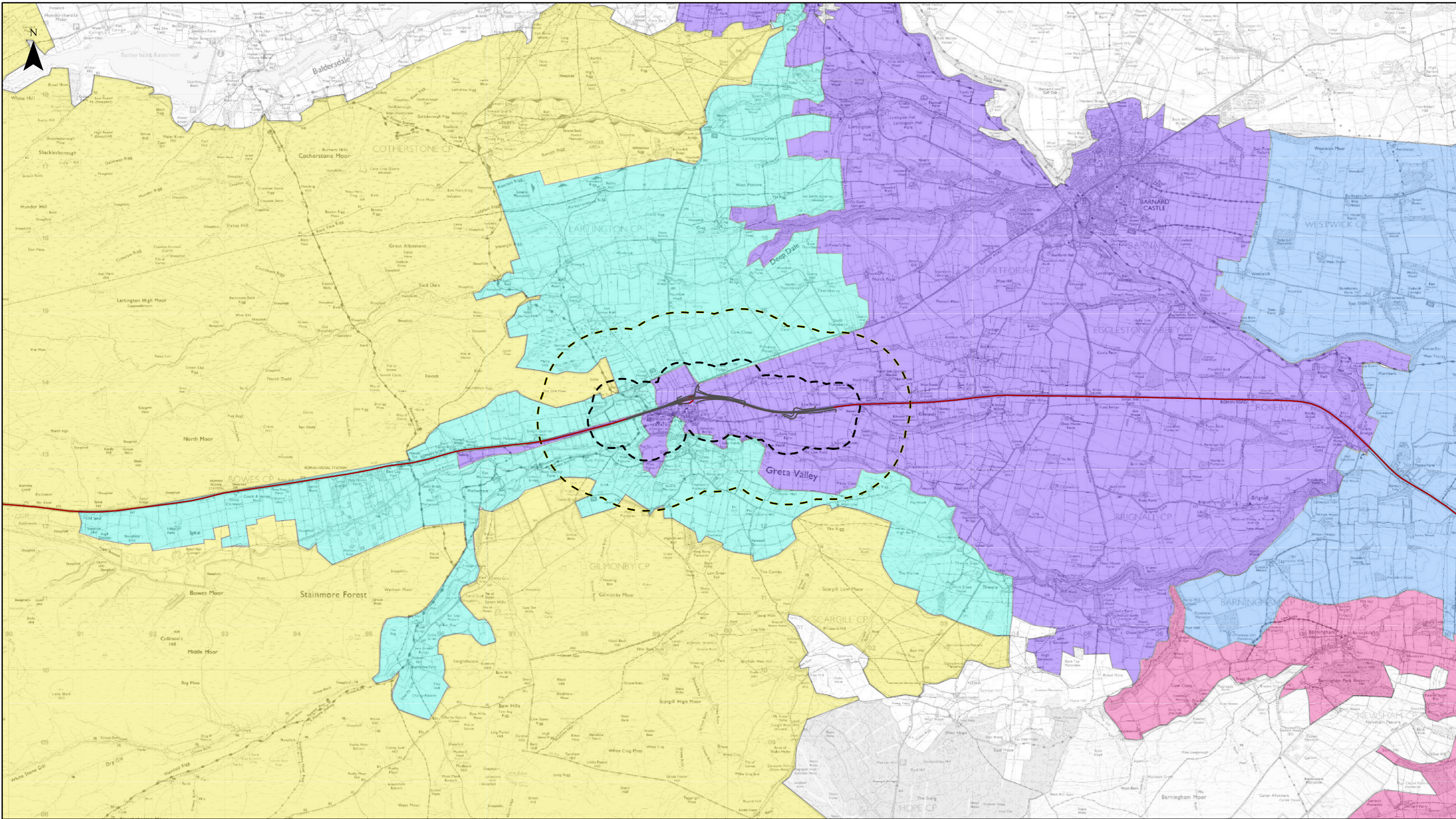
Scale @ A3: 1:50,000 | Project Ref No HE565627 | Stage: Stage 3  
 © Crown copyright and database right (2021). All rights reserved. OS 100030649.  
 Contains public sector information licensed under the Open Government Licence v3.0.

Project Name  
**A66 Northern Trans-Pennine**

Map Title  
**Figure 8.3**  
**Historic Landscape Character Areas**  
 Sheet 4 of 8  
**Appleby to Brough**

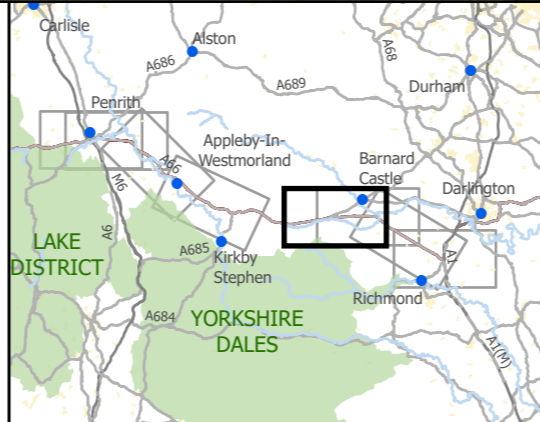
Map Number	Project	Originator	Volume
HE565627	-	AMY	- EHR
S00	-	MP	- LH - 004024
Location	Type	Role	Number
S4	FIT FOR STAGE APPROVAL		P01







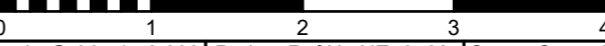
- Scheme Centreline
- Black Alternative
- Blue Alternative
- Orange Alternative
- Red Alternative
- Existing A66
- - - Study Area 300m
- - - Study Area 1km

- Historic Landscape Character Areas**
- 001 Eden Valley
  - 002 Lazonby Ridge
  - 003 Stainmore - western Pennine fringe
  - 004 Pennines
  - 005 Pennine fringe above the Greta and Tees valleys
  - 006 Greta and Tees Valley strip fields
  - 007 Pennine fringe west of the A66
  - 008 Lowland Fields



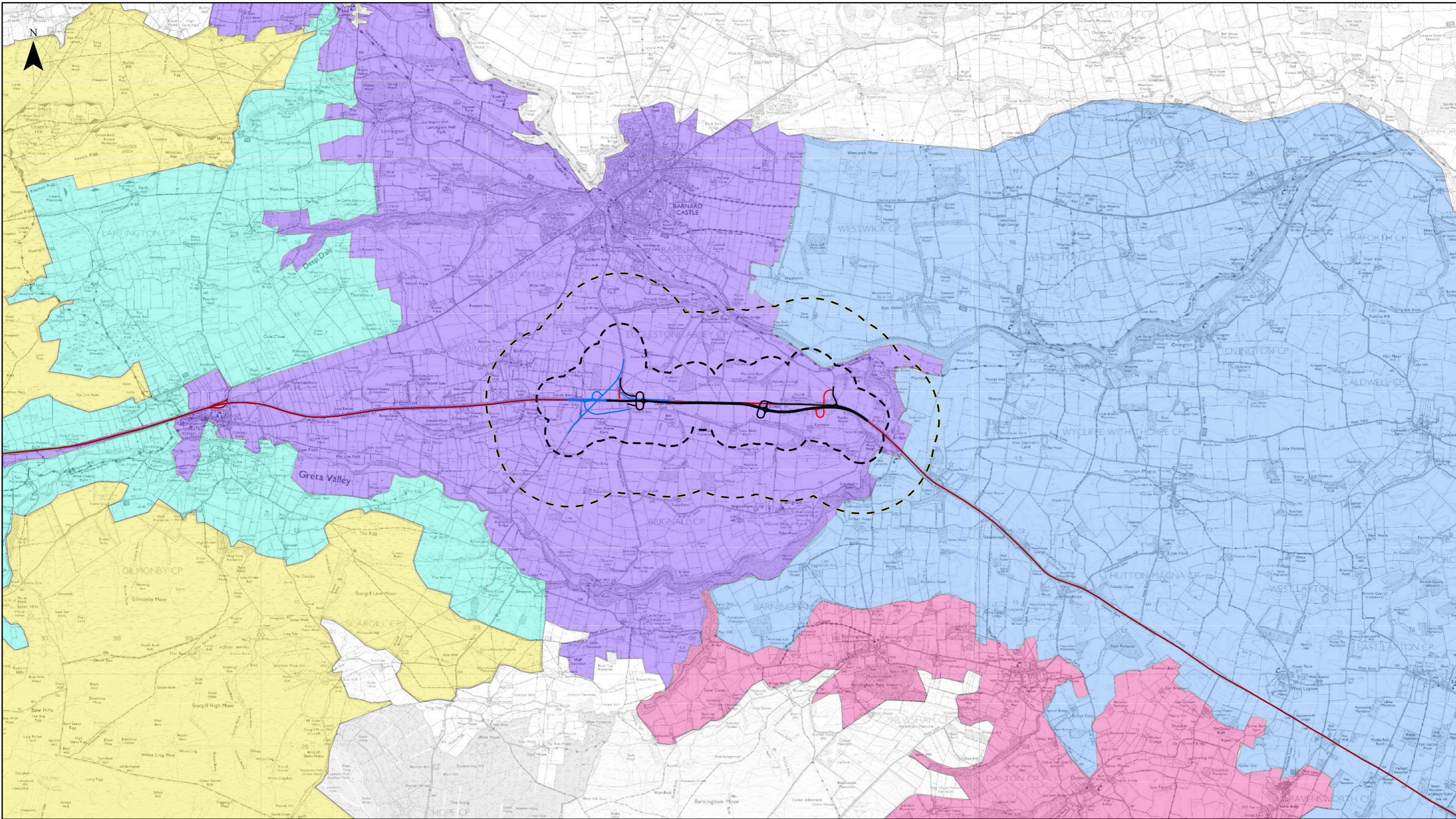
P01	First Issue				
	ACAR	MMAT	LHAN	DLAK	AWAR
	23/07/21	02/08/21	06/08/21	11/08/21	13/08/21
Revision	Created	Checked	Reviewed	Approved	Authorised



Scale @ A3: 1:50,000 | Project Ref No HE565627 | Stage: Stage 3  
 © Crown copyright and database right (2021). All rights reserved. OS 100030649.  
 Contains public sector information licensed under the Open Government Licence v3.0.

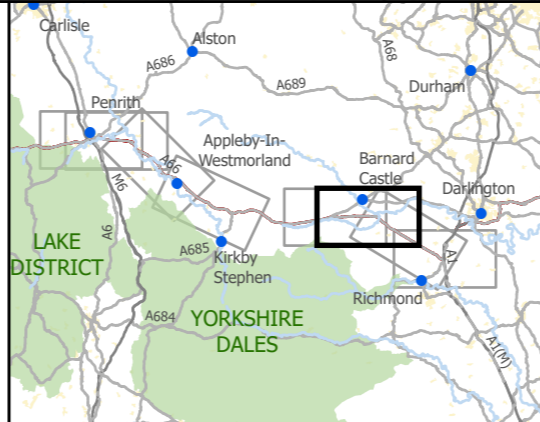
Project Name A66 Northern Trans-Pennine			
Map Title Figure 8.3			
Historic Landscape Character Areas			
Sheet 5 of 8			
Bowes Bypass			
Map Number	Project	Originator	Volume
HE565627	-	AMY	- EHR
S00		- MP - LH - 004025	
Location		Type	Role
S4		Number	
Suitability		Revision	
S4		P01	
FIT FOR STAGE APPROVAL			






- Scheme Centreline
- Black Alternative
- Blue Alternative
- Orange Alternative
- Red Alternative
- Existing A66
- - - Study Area 300m
- - - Study Area 1km

- Historic Landscape Character Areas**
- 001 Eden Valley
  - 002 Lazonby Ridge
  - 003 Stainmore - western Pennine fringe
  - 004 Pennines
  - 005 Pennine fringe above the Greta and Tees valleys
  - 006 Greta and Tees Valley strip fields
  - 007 Pennine fringe west of the A66
  - 008 Lowland Fields



P01	First Issue				
	ACAR	MMAT	LHAN	DLAK	AWAR
	23/07/21	02/08/21	06/08/21	11/08/21	13/08/21
Revision	Created	Checked	Reviewed	Approved	Authorised



Scale @ A3: 1:50,000 | Project Ref No HE565627 | Stage: Stage 3  
 © Crown copyright and database right (2021). All rights reserved. OS 100030649.  
 Contains public sector information licensed under the Open Government Licence v3.0.

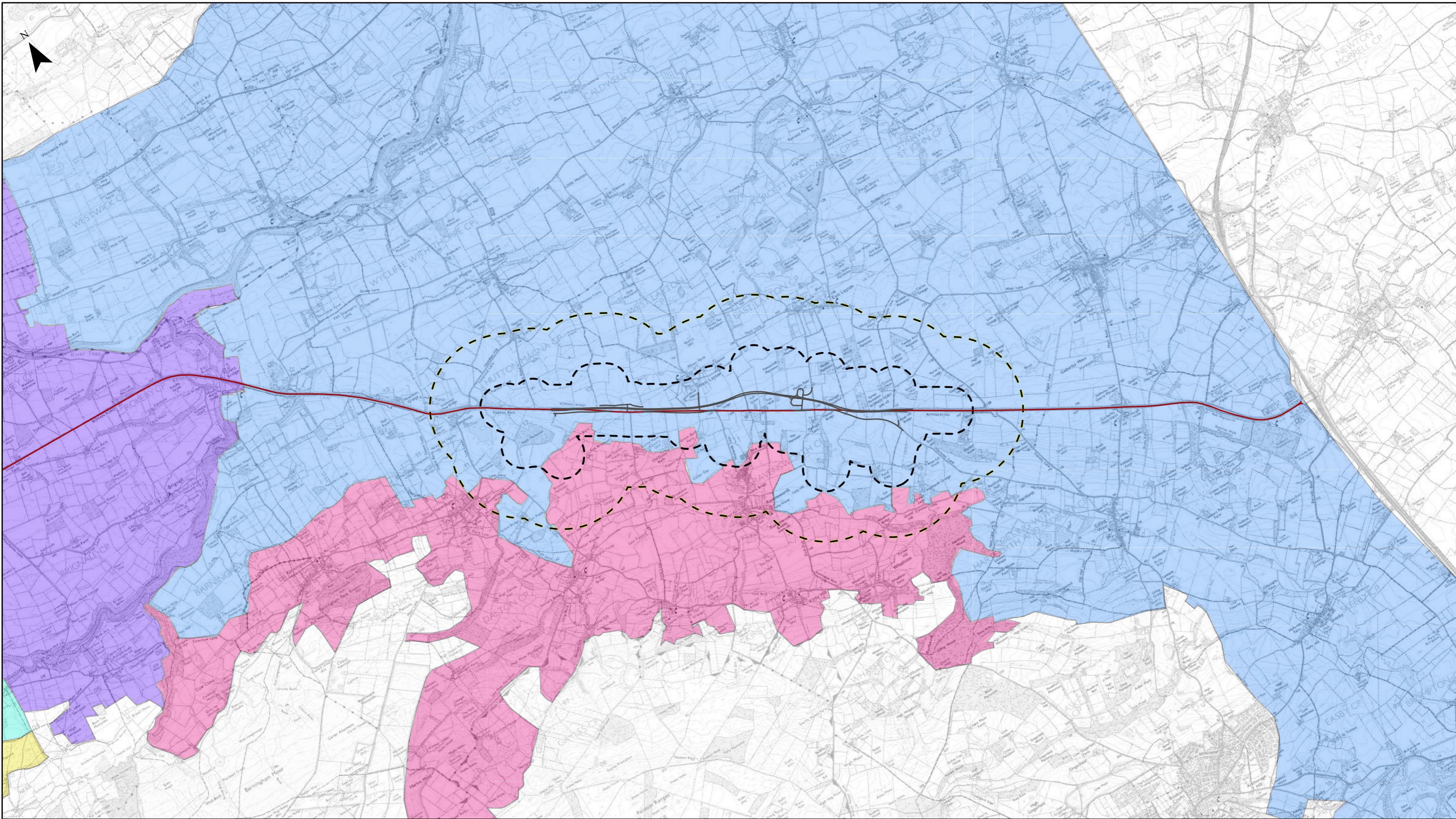
Project Name  
**A66 Northern Trans-Pennine**

Map Title  
**Figure 8.3**  
**Historic Landscape Character Areas**  
 Sheet 6 of 8  
**Cross Lanes to Rokeby**

Map Number	Project	Originator	Volume
HE565627	-	AMY	- EHR
S00	-	MP	- LH - 004026
Location	Type	Role	Number

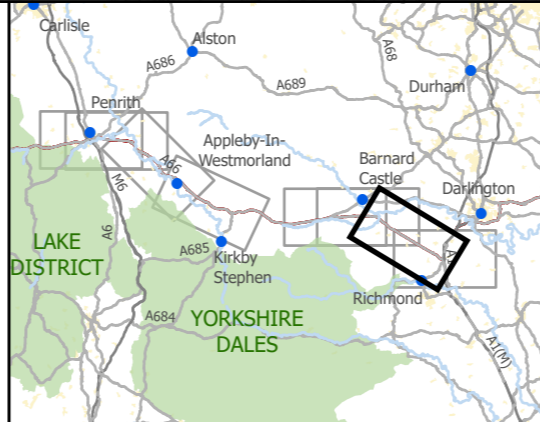
Suitability	Suitability Description	Revision
S4	FIT FOR STAGE APPROVAL	P01






- Scheme Centreline
- Black Alternative
- Blue Alternative
- Orange Alternative
- Red Alternative
- Existing A66
- - - Study Area 300m
- - - Study Area 1km

- Historic Landscape Character Areas**
- 001 Eden Valley
  - 002 Lazonby Ridge
  - 003 Stainmore - western Pennine fringe
  - 004 Pennines
  - 005 Pennine fringe above the Greta and Tees valleys
  - 006 Greta and Tees Valley strip fields
  - 007 Pennine fringe west of the A66
  - 008 Lowland Fields



P01	First Issue				
	ACAR	MMAT	LHAN	DLAK	AWAR
	23/07/21	02/08/21	06/08/21	11/08/21	13/08/21
Revision	Created	Checked	Reviewed	Approved	Authorised



Scale @ A3: 1:50,000 | Project Ref No HE565627 | Stage: Stage 3  
 © Crown copyright and database right (2021). All rights reserved. OS 100030649.  
 Contains public sector information licensed under the Open Government Licence v3.0.

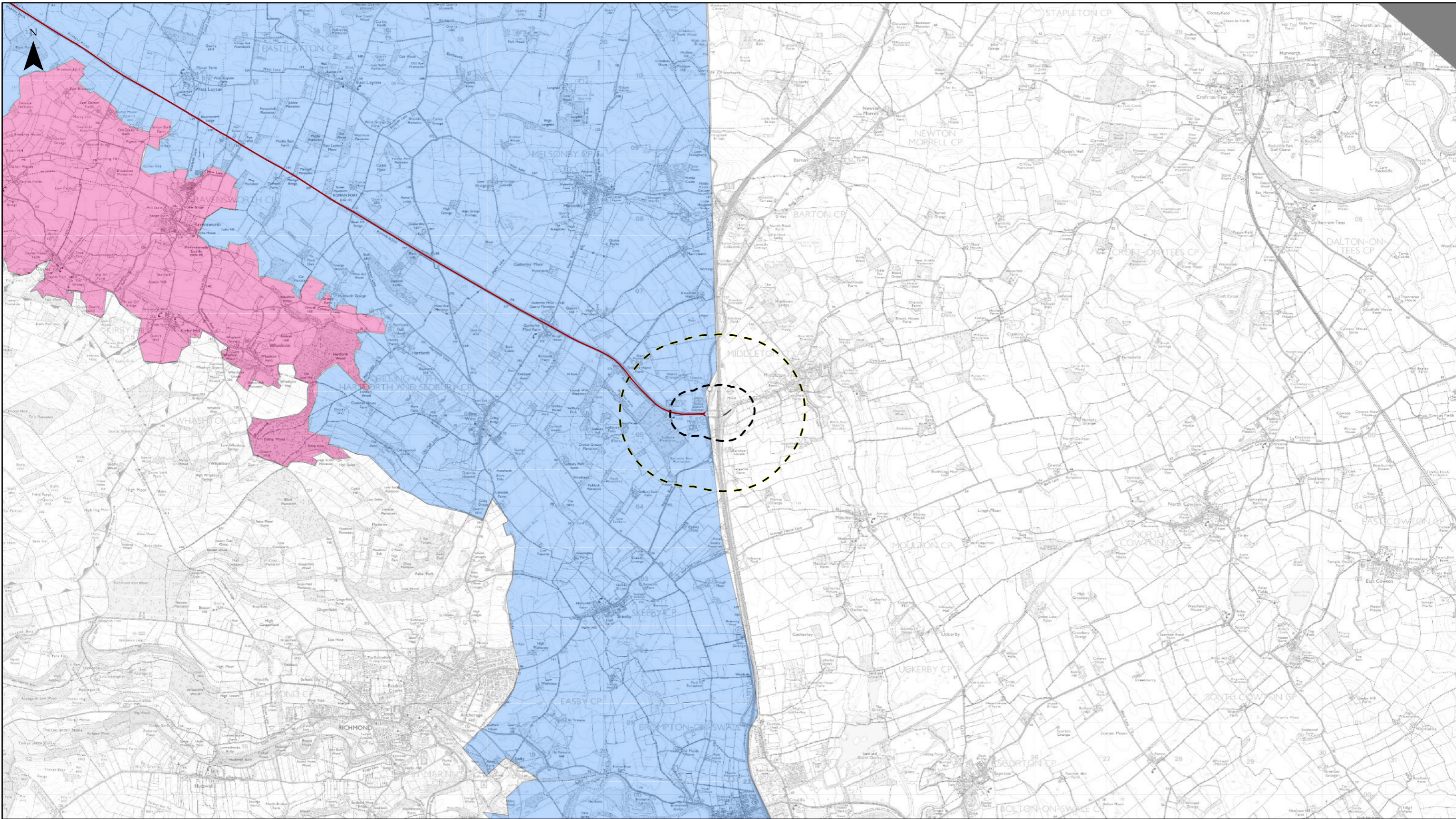
Project Name  
**A66 Northern Trans-Pennine**

Map Title  
**Figure 8.3**  
**Historic Landscape Character Areas**  
 Sheet 7 of 8  
**Stephen Bank to Carkin Moor**

Map Number	Project	Originator	Volume
HE565627	-	AMY	- EHR
S00	-	MP - LH	- 004027
Location	Type	Role	Number

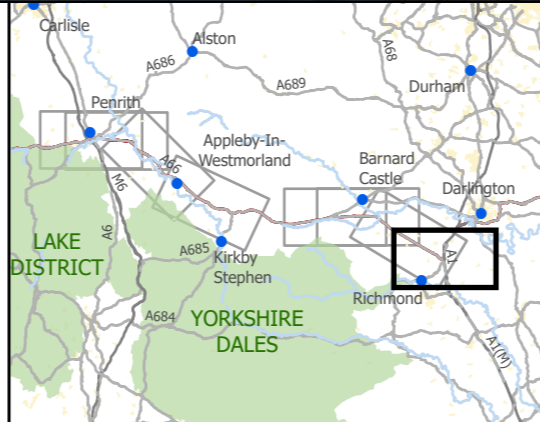
Suitability	Suitability Description	Revision
S4	FIT FOR STAGE APPROVAL	P01






- Scheme Centreline
- Black Alternative
- Blue Alternative
- Orange Alternative
- Red Alternative
- Existing A66
- Study Area 300m
- Study Area 1km

- Historic Landscape Character Areas**
- 001 Eden Valley
  - 002 Lazonby Ridge
  - 003 Stainmore - western Pennine fringe
  - 004 Pennines
  - 005 Pennine fringe above the Greta and Tees valleys
  - 006 Greta and Tees Valley strip fields
  - 007 Pennine fringe west of the A66
  - 008 Lowland Fields



P01	First Issue				
	ACAR	MMAT	LHAN	DLAK	AWAR
	23/07/21	02/08/21	06/08/21	11/08/21	13/08/21
Revision	Created	Checked	Reviewed	Approved	Authorised



Scale @ A3: 1:50,000 | Project Ref No HE565627 | Stage: Stage 3  
 © Crown copyright and database right (2021). All rights reserved. OS 100030649.  
 Contains public sector information licensed under the Open Government Licence v3.0.

Project Name  
**A66 Northern Trans-Pennine**

Map Title  
**Figure 8.3**

**Historic Landscape Character Areas**

Sheet 8 of 8

**A1(M) Junction 53 Scotch Corner**

Map Number	Project	Originator	Volume
HE565627	-	AMY	- EHR
S00	-	MP	- LH - 004028
Location		Type	Role

Suitability	Suitability Description	Revision
S4	FIT FOR STAGE APPROVAL	P01